

**NOTICE!!**

**These documents have been scanned!**

**Do not place un-scanned documents beneath this notice!**

**Do not remove this notice from this file!**

GPO Jacket No. 560-102  
Print Order 61540  
Rise Business Services, LLC  
Job=AZ15 7/15/2019



Box Number= AZ15159



Claim Begin-End: AMC341959-AMC341963

**1 Initial Receipt**



AZ15159-4 AMC341757-AMC342788

Date Prepared: June 13, 1997

Lead A MC Number: A MC 341959

Ending A MC Number: A MC 341963

CLAIM INDEX

<u>SERIAL NUMBER</u>	<u>CLAIM NAME</u>	<u>CLAIMANT'S NAME</u>
A MC 341959	WILLOW SPRINGS NO. 1	TIM H. MCDANIELS
A MC 341960	WILLOW SPRINGS NO. 2	" "
A MC 341961	WILLOW SPRINGS NO. 3	" "
A MC 341962	WILLOW SPRINGS NO. 4	" "
A MC 341963	WILLOW SPRINGS NO. 5	" "

UNITED STATES  
DEPARTMENT OF THE INTERIOR  
BUREAU OF LAND MANAGEMENT

RECEIPT AND ACCOUNTING ADVICE

NO. 2264136 04

TC/AZ 11/26/96

Subject: LOCATION & SERVICE FEE 1997 2 5 11 125.00  
 Applicant: CLAIM MAINTENANCE FEE 1997 - 5 2 5 12 50.00  
 2 5 13 500.00

TIM H MCDANIELS  
111 N GILBERT RD APT 2161  
MESA AZ 85203

Remitter: CK 2091  
962-6837

ENTERED IN COMPUTER  
JAN 21 1997 *ERS JB*

Assignor:

LEASE MANAGEMENT DATA										
<input type="checkbox"/> NEW <input type="checkbox"/> UPDATE <input type="checkbox"/> PAYMENT										
ORIGINAL SERIAL NO.	ASG.	TYPE	ST.	CTY.	FUND SYMBOL			ACRES/UNITS	RATE	
AMC 341959-341963										
AMOUNT	ANV. DATE	EXP. DATE	BILL CYC.	S/C	DISTRICT	NEXT BILL	MISC. DATA	U of M	ACTUAL UNITS	
ASSIGNMENT SERIAL NO.	ASG.	TYPE	ST.	CTY.	FUND SYMBOL			ACRES/UNITS	RATE	
AMOUNT	ANV. DATE	EXP. DATE	BILL CYC.	S/C	DISTRICT	NEXT BILL	MISC. DATA	U of M	ACTUAL UNITS	

APPLY REMITTANCE				Remarks:
ACTION	FUND SYMBOL	CTY.	AMOUNT	
FILING FEE				
RENTAL				
UNEARNED				
REFUND				
TOTAL				
AMOUNT DUE				
BY: _____				
DATE: _____				

<input type="checkbox"/> Lease in Escrow?	<input type="checkbox"/> KGS?	<input type="checkbox"/> Auto Escalates?	<input type="checkbox"/> Auto Renew?	Of Interest?	Operating Rights?	Operator	Bond Filed?
<b>FOR MMS USE ONLY</b>							
BILLEE				FOREST REFUGE			
NUMBER							
OCS SECTION							
CODE							

UNITED STATES  
DEPARTMENT OF THE INTERIOR  
BUREAU OF LAND MANAGEMENT

RECEIPT AND ACCOUNTING ADVICE

NO. 2264186 04

TC/AZ 11/26/96

Subject: LOCATION & SERVICE FEE 1997 2 5 11 125.00  
 Applicant: CLAIM MAINTENANCE FEE 1997 - 5 2 5 12 50.00  
 2 5 13 500.00

TIM H MCDANIELS  
111 N GILBERT RD APT 2161  
MESA AZ 85203

Remitter: CK 2091  
962-6837

*ERS JB*

Assignor:

LEASE MANAGEMENT DATA									
<input type="checkbox"/> NEW <input type="checkbox"/> UPDATE <input type="checkbox"/> PAYMENT									
ORIGINAL SERIAL NO.	ASG.	TYPE	ST.	CTY.	FUND SYMBOL			ACRES/UNITS	RATE
AMC 341959-341963									
AMOUNT	ANV. DATE	EXP. DATE	BILL CYC.	S/C	DISTRICT	NEXT BILL	MISC. DATA	U of M	ACTUAL UNITS
ASSIGNMENT SERIAL NO.	ASG.	TYPE	ST.	CTY.	FUND SYMBOL			ACRES/UNITS	RATE
AMOUNT	ANV. DATE	EXP. DATE	BILL CYC.	S/C	DISTRICT	NEXT BILL	MISC. DATA	U of M	ACTUAL UNITS
APPLY REMITTANCE									
ACTION	FUND SYMBOL	CTY.	AMOUNT	Remarks:					
FILING FEE									
RENTAL									
UNEARNED									
REFUND									
TOTAL									
AMOUNT DUE									
<input type="checkbox"/> Lease in Escrow? <input type="checkbox"/> KGS? <input type="checkbox"/> Auto Escalates? <input type="checkbox"/> Auto Renew?				<b>FOR MMS USE ONLY</b> BILLEE NUMBER OCS SECTION CODE FOREST REFUGE					

**NOTICE!!**

**These documents have been scanned!**

**Do not place un-scanned documents beneath this notice!**

**Do not remove this notice from this file!**

GPO Jacket No. 560-102  
Print Order 61540  
Rise Business Services, LLC  
Job=AZ15 7/15/2019



Box Number= AZ15159



Claim Begin-End: AMC341959-AMC341963

**2 Correspondence**



AZ15159-4

AMC341757-AMC342788

OFFICIAL COPIES /CF/ /SD READ/ /GROUP/ /SECTION/ /AUTHOR/

*mgyes*  
*7/11/97*

*7-8-97 SW*  
3800 (952.3) SR  
A MC 341959

**JUL 11 1997**

Mr. Tim H. McDaniels  
111 North Gilbert Road, Apt. #2161  
Mesa, Arizona 85203

Dear Mr. McDaniels:

The enclosed list identifies the serial numbers that have been assigned to each of your mining claim location notices received by this office on November 26, 1996.

The regulations require you to identify the claim name and A MC serial number of each claim, and the claimant's name and address on all future documents and correspondence filed with the Bureau of Land Management (BLM).

The acknowledgment does not verify that your claims have been located on lands open to mineral entry or are encumbered by rights of other mining claimants. Only those mining claims that are entirely located on private or Federal lands that are not open to mineral entry will be officially declared void by a BLM Decision.

Please advise this office of all changes of address, authorized agents, and transfers of ownership.

In processing the claims it was discovered that a portion of the, Willow Springs No. 4, AMC 341962, lies within section 13, SE¼, T. 2 N., R. 8 E. These lands are within an Application Preliminary Withdrawal for Power Project 7826, AZA 19105. An amended mining claim stating that the claim is filed under PL 359, should be submitted. The amendment should be filed within 30 days of this notice along with a fee of \$5 per claim.

Transfers of ownership are governed by 43 CFR 3833.3(a) which states that, "Whenever the owner of an unpatented mining claim, mill site or tunnel site, which has been recorded in accordance with 43 CFR 3833.1, sells, assigns, or otherwise conveys all or any part of his interest in the claim, his transferee shall file in the proper BLM office within 60 days after the completion of the transfer..." A service charge of \$5 per claim is required for all transfers.

**PLEASE NOTE:** Unless you have already paid in advance, the next annual maintenance fee payment or maintenance fee payment waiver certification, is due on or before August 31, 1997.

By keeping our records current, we will be able to provide better public service. **All future correspondence from this office will be sent only to the above name and address unless otherwise instructed.**

If any of the information listed on the enclosure is not correct, please notify this office in writing at our new address printed above. If additional assistance is needed, call (602) 417-9518.

Sincerely,

**/s/ Mary Jo Yoas**

Mary Jo Yoas  
Chief, Lands and Minerals Adjudication

Enclosure

SRIVAS:ers:6/20/97:341959

Date Prepared: June 20, 1997

Lead A MC Number: A MC 341959

Ending A MC Number: A MC 341963

CLAIM INDEX

<u>SERIAL NUMBER</u>	<u>CLAIM NAME</u>	<u>CLAIMANT'S NAME</u>
A MC 341959	WILLOW SPRINGS NO. 1	TIM H. MCDANIELS
A MC 341960	WILLOW SPRINGS NO. 2	" "
A MC 341961	WILLOW SPRINGS NO. 3	" "
A MC 341962	WILLOW SPRINGS NO. 4	" "
A MC 341963	WILLOW SPRINGS NO. 5	" "



**NOTICE!!**

**These documents have been scanned!**

**Do not place un-scanned documents beneath this notice!**

**Do not remove this notice from this file!**

GPO Jacket No. 560-102  
Print Order 61540  
Rise Business Services, LLC  
Job=AZ15 7/15/2019



Box Number= AZ15159



Claim Begin-End: AMC341959-AMC341963

**3 Transfers**



AZ15159-4

AMC341757-AMC342788

**NO  
DOCUMENTS  
FOUND**

NO DOCUMENTS FOUND  
NO DOCUMENTS FOUND

**NOTICE!!**

**These documents have been scanned!**

**Do not place un-scanned documents beneath this notice!**

**Do not remove this notice from this file!**

GPO Jacket No. 560-102  
Print Order 61540  
Rise Business Services, LLC  
Job=AZ15 7/15/2019



Box Number= AZ15159



Claim Begin-End: AMC341959-AMC341963

**4 Annual Filings**



AZ15159-4

AMC341757-AMC342788

UNITED STATES  
DEPARTMENT OF THE INTERIOR  
BUREAU OF LAND MANAGEMENT

91

341959  
424408

**MAINTENANCE FEE WAIVER CERTIFICATION**

FORM APPROVED  
OMB NO. 1004-0114  
Expires: January 31, 2020

SEE INSTRUCTIONS ON PAGE 2

1. This small miner waiver is filed for the assessment year beginning on September 1, 2019 and ending on September 1, 2020.
2. The undersigned and all related parties owned ten or fewer mining claims, mill, or tunnel sites located and maintained on Federal lands in the United States of America on September 1, 2019.
3. The undersigned have performed the assessment work required by law for each mining claim listed prior to filing this waiver and understand that by filing this form, the undersigned must file an affidavit of assessment work with the Bureau of Land Management (BLM) by the December 30th following the filing of this waiver.
4. The undersigned understand that if the assessment work obligation has not yet come due under 30 U.S.C. 28 (for those claims in their first assessment year only), a notice of intent to hold reciting this condition must be recorded by the December 30th following the filing of this waiver.
5. The undersigned understand that mill and tunnel sites may also be listed on this waiver and be waived from payment of the maintenance fee, and that a notice of intent to hold for these sites is required to be filed with the BLM by the December 30th following the filing of this waiver.
6. The undersigned understand and acknowledge that pursuant to 43 U.S.C. 1212 and 18 U.S.C. 1001, the filing or recording of a false, fictitious, or fraudulent document with the BLM may result in a fine of up to \$250,000, a prison term not to exceed five years, or both.
7. The mining claims, mill or tunnel sites for which this waiver from payment of the maintenance fees is requested are:

CLAIM OR SITE NAME	BLM RECORDATION SERIAL NUMBER
1. Willow Springs No. 1	AMC 341959
2. Willow Springs No. 2	AMC 341960
3. Willow Springs No. 3	AMC 341961
4. Willow Springs No. 4	AMC 341962
5. Willow Springs No. 5	AMC 341963
6. Goldeagle's Nugget No. 10	AMC 424408
7. Goldeagle's Nugget No. 40	AMC 424409
8. Gold Finger No. 50	AMC 424410
9. Goldeagle's Willow Gulch No. 10	AMC 424411
10. Goldeagle's Willow Gulch No. 20	AMC 424412

The owner(s) (claimants) of the above mining claims and sites are:

Tim H. McDaniels

(Owner's Name - Please Print)

14136 Hurricane Drive

(Owner's Mailing Address)



(Owner's Signature)

Weeki Wachee

(City)

FL

(State)

34614

(Zip Code)

(Owner's Name - Please Print)

(Owner's Mailing Address)

(Owner's Signature)

(City)

(State)

(Zip Code)

(Owner's Name - Please Print)

(Owner's Mailing Address)

(Owner's Signature)

(City)

(State)

(Zip Code)

(Owner's Name - Please Print)

(Owner's Mailing Address)

(Owner's Signature)

(City)

(State)

(Zip Code)

(Continued on page 2)

PHOENIX, ARIZONA

2019 JUL 26 A 11:11

RECEIVED STATE OFFICE

ENTERED  
SEP 16 2019

BY:

*Handwritten initials*

(Owner's Name - Please Print)	(Owner's Signature)		
(Owner's Mailing Address)	(City)	(State)	(Zip Code)
(Owner's Name - Please Print)	(Owner's Signature)		
(Owner's Mailing Address)	(City)	(State)	(Zip Code)
(Owner's Name - Please Print)	(Owner's Signature)		
(Owner's Mailing Address)	(City)	(State)	(Zip Code)
(Owner's Name - Please Print)	(Owner's Signature)		
(Owner's Mailing Address)	(City)	(State)	(Zip Code)

18 U.S.C. 1001 and 43 U.S.C. 1212 make it a crime for any person knowingly and willfully to make to any department or agency of the United States any false, fictitious or fraudulent statements or representations as to any matter within its jurisdiction.

**INSTRUCTIONS**

1. This certification is made under the provisions of 43 U.S.C. § 1744 and 30 U.S.C. §28-28k and the regulations thereunder (43 CFR Part 3830).
2. The claimant(s) must fill in the dates in paragraph 1 for the beginning and ending of the assessment year for which this waiver is sought.
3. The claimant(s) must fill in the date in paragraph 2 for the beginning of the assessment year for which this waiver is sought.
4. All claim and site names and BLM serial numbers must be listed for the mining claims, mill sites, and tunnel sites for which the waiver is sought.
5. All owners of the mining claims, mill sites, and tunnel sites and their addresses must be given.
6. This waiver form must be signed by all the claimants or their designated agent, in original form. If an agent is designated, a notarized designation of agent, signed by all of the claimants with proper address given, must be submitted with this waiver.
7. This form must be filed no later than September 1st for the upcoming assessment year in the BLM State Office where the mining claims or sites are recorded, or the waiver cannot be granted by the BLM. (Example: To obtain a waiver for the assessment year 2012, which begins on September 1, 2011, you must qualify for and file for a waiver no later than September 1, 2011, in the proper BLM State Office.)
8. For all mining claims which require assessment work, you must record an affidavit of labor on or before the December 30th immediately following the filing of this waiver. For all other mining claims or sites waived, you must record a notice of intent to hold on or before the December 30th immediately following the filing of this waiver.
9. Mill and tunnel sites may also be listed on this waiver and be waived from payment of the maintenance fee. A notice of intent to hold for these sites is required to be filed by the December 30th following the filing of this waiver.

RECEIVED  
BLM STATE OFFICE  
2019 JUL 29 A 11:11  
FOR OFFICIAL USE ONLY  
PHOENIX, ARIZONA

UNITED STATES  
DEPARTMENT OF THE INTERIOR  
BUREAU OF LAND MANAGEMENT

77  
*[Handwritten Signature]*

347959  
424408

**MAINTENANCE FEE WAIVER CERTIFICATION**

FORM APPROVED  
OMB NO. 1004-0114  
Expires: January 31, 2020

SEE INSTRUCTIONS ON PAGE 2

1. This small miner waiver is filed for the assessment year beginning on September 1, 2018 and ending on September 1, 2019.
2. The undersigned and all related parties owned ten or fewer mining claims, mill, or tunnel sites located and maintained on Federal lands in the United States of America on September 1, 2018.
3. The undersigned have performed the assessment work required by law for each mining claim listed prior to filing this waiver and understand that by filing this form, the undersigned must file an affidavit of assessment work with the Bureau of Land Management (BLM) by the December 30th following the filing of this waiver.
4. The undersigned understand that if the assessment work obligation has not yet come due under 30 U.S.C. 28 (for those claims in their first assessment year only), a notice of intent to hold reciting this condition must be recorded by the December 30th following the filing of this waiver.
5. The undersigned understand that mill and tunnel sites may also be listed on this waiver and be waived from payment of the maintenance fee, and that a notice of intent to hold for these sites is required to be filed with the BLM by the December 30th following the filing of this waiver.
6. The undersigned understand and acknowledge that pursuant to 43 U.S.C. 1212 and 18 U.S.C. 1001, the filing or recording of a false, fictitious, or fraudulent document with the BLM may result in a fine of up to \$250,000, a prison term not to exceed five years, or both.
7. The mining claims, mill or tunnel sites for which this waiver from payment of the maintenance fees is requested are:

CLAIM OR SITE NAME	BLM RECORDATION SERIAL NUMBER
1. Willow Springs No. 1	AMC 341959
2. Willow Springs No. 2	AMC 341960
3. Willow Springs No. 3	AMC 341961
4. Willow Springs No. 4	AMC 341962
5. Willow Springs No. 5	AMC 341963
6. Goldeagle's Nugget No. 10	AMC 424408
7. Goldeagle's Nugget No. 40	AMC 424409
8. Gold Finger No. 50	AMC 424410
9. Goldeagle's Willow Gulch No. 10	AMC 424411
10. Goldeagle's Willow Gulch No. 20	AMC 424412

The owner(s) (claimants) of the above mining claims and sites are:

Tim H. McDaniels

(Owner's Name - Please Print)

*[Handwritten Signature]*

(Owner's Signature)

14136 Hurricane Drive

Weeki Wachee

FL

34614

(Owner's Mailing Address)

(City)

(State)

(Zip Code)

(Owner's Name - Please Print)

(Owner's Signature)

(Owner's Mailing Address)

(City)

(State)

(Zip Code)

(Owner's Name - Please Print)

(Owner's Signature)

(Owner's Mailing Address)

(City)

(State)

(Zip Code)

(Owner's Name - Please Print)

(Owner's Signature)

(Owner's Mailing Address)

(City)

(State)

(Zip Code)

(Continued on page 2)

483  
ENTERED  
SEP 06 2018  
BY: *[Signature]*


RECEIVED  
PHOENIX, ARIZONA  
2018 JUN 27 11:33 AM  
FEDERAL BUREAU OF LAND MANAGEMENT  
STATE OFFICE

*[Handwritten Signature]*

1000

1

1



341959  
424408

When Recorded Return Document to:  
Tim H. McDaniels  
14136 Hurricane Drive  
Weeki Wachee, FL 34614

Check here is this is a change of address.

Telephone: \_\_\_\_\_

E-mail address: \_\_\_\_\_


**AFFIDAVIT OF PERFORMANCE OF ANNUAL WORK**

1. State of Arizona, County of Maricopa ss:

2. I (Name) Tim H. McDaniels

3. Reside at (Address) 14136 Hurricane Drive

City Weeki Wachee County Hernando



State FL Zip 34614 being duly sworn, depose and say that I am a citizen of the United States, more than eighteen years of age, and that all of the facts set forth in this affidavit, subject to the provisions and penalties of 18 U.S.C. 1001 pertaining to the filing of false, fictitious, or fraudulent statements with the United States, are true and correct according to the best of my knowledge, information and belief.

4. Owner's name and address (If not shown in Items 1-3 above).  
same as above

5. That I am personally acquainted with the mining claim(s). The work and improvements were made by and at the expense of the owner(s) of said claim(s). Said contiguous group of claims, listed on this document, are situated in the

Goldfield (optional) Mining District; Maricopa County, Arizona.

Line No.	AMC NUMBER	CLAIM/SITE NAME	COUNTY RECORDER DATA (If available)	TWP	RNG	SEC
1	341959	Willow Springs No 1	96-0830622	2N	9E	18 + 19
2	341960	Willow Springs No 2	96-0830623	2N	9E	18 + 19
3	341961	Willow Springs No 3	96-0830624	2N	9E	18 + 19
4	341962	Willow Springs No 4	96-0830625	2N	9E	18 + 13
5	341963	Willow Springs No 5	96-0830626	2N	9E	18 + 19
6	424408	Goldeagle's Nugget No 10	2013-0658614	2N	9E	19

Form: MCF108  
 Revised July 2014  
 Page 1 of 2

JUN 28 2018  
 BY: RAM



BLM  
Date  
Stamp

PHOENIX, ARIZONA

2018 JUN 27 A 11:39

RECEIVED  
STATE OFFICE

7	424409	Goldeagle's Nugget No.40	2013-0658615	2N	9E	19
8	424410	Gold Finger No. 50	2013-0658616	2N	9E	19
9	424411	Goldeagle's Willow Gulch No. 10	2013-0658617	2N	9E	19
10	424412	Goldeagle's Willow Gulch No. 20	2013-0658618	2N	9E	19 & 18

6. That between the dates starting at 12 o'clock noon on September 1, 20 17 and ending at 12 o'clock noon on September 1, 20 18 at least \$ 2000.00 dollars worth of work and improvements were done and performed upon said claim(s) or upon one or more of a contiguous group of claims for the benefit of all, wholly or partly outside of a contiguous group of claims for the benefit of all, not including the location work.


7. That the following persons were employed to perform the work and improvements described herein: \_\_\_\_\_  
**Tim H. McDaniels and Ralph Lewis**

8. That the work and improvements performed were: \_\_\_\_\_  
**Maintenance of access roads and development, drilling & general mining**

9. Dated: 6/19/2018 Signature: \_\_\_\_\_

SUBSCRIBED AND SWORN TO before me, a Notary Public, this 19<sup>th</sup> day of JUNE 2018

By: Patricia Ortiz  
Notary Public Patricia Ortiz  
My Commission Expires 1/16/22



Bureau of Land Management  
Arizona State Office  
[www.blm.gov/az](http://www.blm.gov/az)

No. of Claims: \_\_\_\_\_ x \$10 = \_\_\_\_\_  
Check No.: \_\_\_\_\_ Init. \_\_\_\_\_  
Receipt No.: 4198161  
For BLM Use Only

Form: MCF108  
Revised July 2014  
Page 2 of 2

**United States Department of the Interior**  
**Bureau of Land Management**  
 DIV OF LANDS, MINRLS & ENERGY  
 ONE N CENTRAL AVE  
 PHOENIX, AZ 85004 -4427  
 Phone: 602-417-9200

Receipt

No: 4198161

<b>Transaction #:</b> 4313020	
<b>Date of Transaction:</b> 06/27/2018	
CUSTOMER:	
TIM MCDANIELS 14136 HURRICANE DR WEEKI WACHEE, FL 34614-1830 US	

LINE #	QTY	DESCRIPTION	REMARKS	UNIT PRICE	TOTAL
1	1.00	LOCATABLE MINERALS / MINING CLAIMS- NOT NEW-UNADJUD, ONE AUTH NO. ONLY / MINING CLAIM MONEY RECEIVED CASES: AMC341959/\$100.00	POL 2018/10 WAV	- n/a -	100.00
<b>TOTAL:</b>					<b>\$100.00</b>

PAYMENT INFORMATION			
1	AMOUNT:	100.00	POSTMARKED: N/A
	TYPE:	CHECK	RECEIVED: 06/27/2018
	CHECK NO:	1032	
	NAME:	MCDANIELS, TIM 14136 HURRICANE DR WEEKI WACHEE FL 34614-1830 US	

REMARKS

This receipt was generated by the automated BLM Collections and Billing System and is a paper representation of a portion of the official electronic record contained therein.

UNITED STATES  
DEPARTMENT OF THE INTERIOR  
BUREAU OF LAND MANAGEMENT

**MAINTENANCE FEE WAIVER CERTIFICATION**

67

EAG

341959  
424408

FORM APPROVED  
OMB NO. 1004-0114  
Expires: January 31, 2020

SEE INSTRUCTIONS ON PAGE 2

1. This small miner waiver is filed for the assessment year beginning on September 1, 2017 and ending on September 1, 2018.
2. The undersigned and all related parties owned ten or fewer mining claims, mill, or tunnel sites located and maintained on Federal lands in the United States of America on September 1, 2017.
3. The undersigned have performed the assessment work required by law for each mining claim listed prior to filing this waiver and understand that by filing this form, the undersigned must file an affidavit of assessment work with the Bureau of Land Management (BLM) by the December 30th following the filing of this waiver.
4. The undersigned understand that if the assessment work obligation has not yet come due under 30 U.S.C. 28 (for those claims in their first assessment year only), a notice of intent to hold reciting this condition must be recorded by the December 30th following the filing of this waiver.
5. The undersigned understand that mill and tunnel sites may also be listed on this waiver and be waived from payment of the maintenance fee, and that a notice of intent to hold for these sites is required to be filed with the BLM by the December 30th following the filing of this waiver.
6. The undersigned understand and acknowledge that pursuant to 43 U.S.C. 1212 and 18 U.S.C. 1001, the filing or recording of a false, fictitious, or fraudulent document with the BLM may result in a fine of up to \$250,000, a prison term not to exceed five years, or both.
7. The mining claims, mill or tunnel sites for which this waiver from payment of the maintenance fees is requested are:

CLAIM OR SITE NAME	BLM RECORDATION SERIAL NUMBER
1. Willow Springs No. 1	AMC 341959
2. Willow Springs No. 2	AMC 341960
3. Willow Springs No. 3	AMC 341961
4. Willow Springs No. 4	AMC 341962
5. Willow Springs No. 5	AMC 341963
6. Goldeagle's Nugget No. 10	AMC 424408
7. Goldeagle's Nugget No. 40	AMC 424409
8. Gold Finger No. 50	AMC 424410
9. Goldeagle's Willow Gulch No. 10	AMC 424411
10. Goldeagle's Willow Gulch No. 20	AMC 424412

The owner(s) (claimants) of the above mining claims and sites are:

Tim H. McDaniels

(Owner's Name - Please Print)

14136 Hurricane Drive

(Owner's Mailing Address)

(Owner's Signature)

Weeki Wachee

(City)

FL

(State)

34614

(Zip Code)

(Owner's Name - Please Print)

Ac 483  
ENTERED SEP 01 2017  
PB

(Owner's Signature)

(Owner's Mailing Address)

(City)

(State)

(Zip Code)

(Owner's Name - Please Print)

(Owner's Signature)

(Owner's Mailing Address)

PHOENIX, ARIZONA

(City)

(State)

(Zip Code)

(Owner's Name - Please Print)

RECEIVED  
BLM AZ STATE OFFICE  
2017 JUL 12 P 1:50

(Owner's Signature)

(Owner's Mailing Address)

(City)

(State)

(Zip Code)

(Continued on page 2)

NW check  
10 CT

\_\_\_\_\_  
(Owner's Name - Please Print)

\_\_\_\_\_  
(Owner's Signature)

\_\_\_\_\_  
(Owner's Mailing Address)

\_\_\_\_\_  
(City)

\_\_\_\_\_  
(State)

\_\_\_\_\_  
(Zip Code)

\_\_\_\_\_  
(Owner's Name - Please Print)

\_\_\_\_\_  
(Owner's Signature)

\_\_\_\_\_  
(Owner's Mailing Address)

\_\_\_\_\_  
(City)

\_\_\_\_\_  
(State)

\_\_\_\_\_  
(Zip Code)

\_\_\_\_\_  
(Owner's Name - Please Print)

\_\_\_\_\_  
(Owner's Signature)

\_\_\_\_\_  
(Owner's Mailing Address)

\_\_\_\_\_  
(City)

\_\_\_\_\_  
(State)

\_\_\_\_\_  
(Zip Code)

\_\_\_\_\_  
(Owner's Name - Please Print)

\_\_\_\_\_  
(Owner's Signature)

\_\_\_\_\_  
(Owner's Mailing Address)

\_\_\_\_\_  
(City)

\_\_\_\_\_  
(State)

\_\_\_\_\_  
(Zip Code)

18 U.S.C. 1001 and 43 U.S.C. 1212 make it a crime for any person knowingly and willfully to make to any department or agency of the United States any false, fictitious or fraudulent statements or representations as to any matter within its jurisdiction.

INSTRUCTIONS

1. This certification is made under the provisions of 43 U.S.C. § 1744 and 30 U.S.C. §28-28k and the regulations thereunder (43 CFR Part 3830).
2. The claimant(s) must fill in the dates in paragraph 1 for the beginning and ending of the assessment year for which this waiver is sought.
3. The claimant(s) must fill in the date in paragraph 2 for the beginning of the assessment year for which this waiver is sought.
4. All claim and site names and BLM serial numbers must be listed for the mining claims, mill sites, and tunnel sites for which the waiver is sought.
5. All owners of the mining claims, mill sites, and tunnel sites and their addresses must be given.
6. This waiver form must be signed by all the claimants or their designated agent, in original form. If an agent is designated, a notarized designation of agent, signed by all of the claimants with proper address given, must be submitted with this waiver.
7. This form must be filed no later than September 1st for the upcoming assessment year in the BLM State Office where the mining claims or sites are recorded, or the waiver cannot be granted by the BLM. (Example: To obtain a waiver for the assessment year 2012, which begins on September 1, 2011, you must qualify for and file for a waiver no later than September 1, 2011, in the proper BLM State Office.)
8. For all mining claims which require assessment work, you must record an affidavit of labor on or before the December 30th immediately following the filing of this waiver. For all other mining claims or sites waived, you must record a notice of intent to hold on or before the December 30th immediately following the filing of this waiver.
9. Mill and tunnel sites may also be listed on this waiver and be waived from payment of the maintenance fee. A notice of intent to hold for these sites is required to be filed by the December 30th following the filing of this waiver.

PHOENIX, ARIZONA  
 RECEIVED  
 BLM AZ STATE OFFICE  
 2017 JUL 12 10 50 AM  
 FOR OFFICIAL USE ONLY

UNITED STATES DEPARTMENT OF THE INTERIOR  
BUREAU OF LAND MANAGEMENT

MC NATIONWIDE CLAIMANT LISTING  
September 06, 2017

Cust	AZ CLAIMANT	National Total
MCDANIELS TIM H 14136 HURRICANE DR WEEKI WACHEE, FL 34614-1830	10	10

341959  
424408

When Recorded Return Document to:

Tim H. McDaniels  
14136 Hurricane Drive  
Weeki Wachee, FL 34614

UPDATED  
7/13/17  
Rm

Check here is this is a change of address.

Telephone: \_\_\_\_\_

E-mail address: \_\_\_\_\_

**AFFIDAVIT OF PERFORMANCE OF ANNUAL WORK**

1. State of Arizona, County of Maricopa ss:

2. I (Name) Tim H. McDaniels

3. Reside at (Address) 14136 Hurricane Drive

City Weeki Wachee County Hernando

RECEIVED  
BLM AZ STATE OFFICE  
2017 JUL 12 P 1:50  
PHOENIX, ARIZONA  
BLM  
Date  
Stamp

State FL Zip 34614 being duly sworn, depose and say that I am a citizen of the United States, more than eighteen years of age, and that all of the facts set forth in this affidavit, subject to the provisions and penalties of 18 U.S.C. 1001 pertaining to the filing of false, fictitious, or fraudulent statements with the United States, are true and correct according to the best of my knowledge, information and belief.

4. Owner's name and address (If not shown in Items 1-3 above).  
same as above

5. That I am personally acquainted with the mining claim(s). The work and improvements were made by and at the expense of the owner(s) of said claim(s). Said contiguous group of claims, listed on this document, are situated in the

Goldfield (optional) Mining District; Maricopa County, Arizona.

Line No.	AMC NUMBER	CLAIM/SITE NAME	COUNTY RECORDER DATA (If available)	TWP	RNG	SEC
1	341959	Willow Springs No 1	96-0830622	2N	9E	18 + 19
2	341960	Willow Springs No 2	96-0830623	2N	9E	18 + 19
3	341961	Willow Springs No 3	96-0830624	2N	9E	18 + 19
4	341962	Willow Springs No 4	96-0830625	2N	9E	18 + 13
5	341963	Willow Springs No 5	96-0830626	2N	9E	18 + 19
6	424408	Goldeagle's Nugget No 10	2013-0658614	2N	9E	19

Form: MCF108

Revised July 2014

Page 1 of 2

ENTERED  
JUL 13 2017  
BY: Rm

RECEIVED  
BLM AZ STATE OFFICE  
2017 JUL 12 P 1:59  
PHOENIX, ARIZONA


BLM  
Date  
Stamp

7	424409	Goldeagle's Nugget No.40	2013-0658615	2N	9E	19
8	424410	Gold Finger No. 50	2013-0658616	2N	9E	19
9	424411	Goldeagle's Willow Gulch No. 10	2013-0658617	2N	9E	19
10	424412	Goldeagle's Willow Gulch No. 20	2013-0658618	2N	9E	19 & 18

6. That between the dates starting at 12 o'clock noon on September 1, 2016 and ending at 12 o'clock noon on September 1, 2017 at least \$ 1600.00 dollars worth of work and improvements were done and performed upon said claim(s) or upon one or more of a contiguous group of claims for the benefit of all, wholly or partly outside of a contiguous group of claims for the benefit of all, not including the location work.

7. That the following persons were employed to perform the work and improvements described herein: \_\_\_\_\_  
**Tim H. McDaniels**


8. That the work and improvements performed were: \_\_\_\_\_  
**Maintenance of access roads and development, drilling, prospecting & general mining**

9. Dated: 5/17/17 Signature: 

SUBSCRIBED AND SWORN TO before me, a Notary Public, this 17 day of May 20 17

By: Tim McDaniels  
Notary Public Evelyn R Deaton

My Commission Expires 6-7-2018



Bureau of Land Management  
Arizona State Office  
[www.blm.gov/az](http://www.blm.gov/az)

No. of Claims: 10 x \$10 = \$100  
Check No.: Cash Init. ESJ  
Receipt No.: 3886376  
For BLM Use Only

**United States Department of the Interior**  
**Bureau of Land Management**  
 DIV OF LANDS, MINRLS & ENERGY  
 ONE N CENTRAL AVE  
 PHOENIX, AZ 85004 -4427  
 Phone: 602-417-9200

Receipt

No: 3886376

<b>Transaction #:</b> 3995580	
<b>Date of Transaction:</b> 07/12/2017	
CUSTOMER:	
TIM MCDANIELS 14136 HURRICANE DR WEEKI WACHEE, FL 34614-1830 US	

LINE #	QTY	DESCRIPTION	REMARKS	UNIT PRICE	TOTAL
1	1.00	LOCATABLE MINERALS / MINING CLAIMS- NOT NEW-UNADJUD, ONE AUTH NO. ONLY / MINING CLAIM MONEY RECEIVED CASES: AMC341959/\$100.00	2017 POL & 2018 WAIV (10)	- n/a -	100.00
<b>TOTAL:</b>					<b>\$100.00</b>

PAYMENT INFORMATION					
1	AMOUNT:	100.00	POSTMARKED:	N/A	
	TYPE:	CASH	RECEIVED:	07/12/2017	
	NAME:	MCDANIELS, TIM 14136 HURRICANE DR WEEKI WACHEE FL 34614-1830 US			

REMARKS

This receipt was generated by the automated BLM Collections and Billing System and is a paper representation of a portion of the official electronic record contained therein.



27

341959  
424408

**MAINTENANCE FEE WAIVER CERTIFICATION**

FORM APPROVED  
OMB NO. 1004-0114  
Expires: October 31, 2016

SEE INSTRUCTIONS ON PAGE 2

- This small miner waiver is filed for the assessment year beginning on September 1, 2016 and ending on September 1, 2017.
- The undersigned and all related parties owned ten or fewer mining claims, mill, or tunnel sites located and maintained on Federal lands in the United States of America on September 1, 2016.
- The undersigned have performed the assessment work required by law for each mining claim listed prior to filing this waiver and understand that by filing this form, the undersigned must file an affidavit of assessment work with the Bureau of Land Management (BLM) by the December 30th following the filing of this waiver.
- The undersigned understand that if the assessment work obligation has not yet come due under 30 U.S.C. 28 (for those claims in their first assessment year only), a notice of intent to hold reciting this condition must be recorded by the December 30th following the filing of this waiver.
- The undersigned understand that mill and tunnel sites may also be listed on this waiver and be waived from payment of the maintenance fee, and that a notice of intent to hold for these sites is required to be filed with the BLM by the December 30th following the filing of this waiver.
- The undersigned understand and acknowledge that pursuant to 43 U.S.C. 1212 and 18 U.S.C. 1001, the filing or recording of a false, fictitious, or fraudulent document with the BLM may result in a fine of up to \$250,000, a prison term not to exceed five years, or both.
- The mining claims, mill or tunnel sites for which this waiver from payment of the maintenance fees is requested are:

CLAIM OR SITE NAME	BLM RECORDATION SERIAL NUMBER
1. Willow Springs No. 1	AMC 341959
2. Willow Springs No. 2	AMC 341960
3. Willow Springs No. 3	AMC 341961
4. Willow Springs No. 4	AMC 341962
5. Willow Springs No. 5	AMC 341963
6. Goldeagle's Nugget No. 10	AMC 424408
7. Goldeagle's Nugget No. 40	AMC 424409
8. Gold Finger No. 50	AMC 424410
9. Goldeagle's Willow Gulch No. 10	AMC 424411
10. Goldeagle's Willow Gulch No. 20	AMC 424412

The owner(s) (claimants) of the above mining claims and sites are:

Tim H. McDaniels

(Owner's Name - Please Print)

(Owner's Signature)

2289 West Dixon Lane

Queen Creek

AZ

85142

(Owner's Mailing Address)

(City)

(State)

(Zip Code)

(Owner's Name - Please Print)

(Owner's Signature)

(Owner's Mailing Address)

(City)

(State)

(Zip Code)

(Owner's Name - Please Print)

(Owner's Signature)

(Owner's Mailing Address)

(City)

(State)

(Zip Code)

(Owner's Name - Please Print)

(Owner's Signature)

(Owner's Mailing Address)

(City)

(State)

(Zip Code)

(Continued on page 2)

PHOENIX, ARIZONA

2016 APR 27 9:31

RECEIVED BLM AZ STATE OFFICE

ENTERED  
AUG 29 2016  
BY:


341959  
424408

When Recorded Return Document to:  
Tim H. McDaniels  
2289 West Dixon Lane  
Queen Creek, AZ 85142

Check here is this is a change of address.  
Telephone: \_\_\_\_\_  
E-mail address: \_\_\_\_\_

**AFFIDAVIT OF PERFORMANCE OF ANNUAL WORK**

1. State of Arizona, County of Maricopa ss:  
2. I (Name) Tim H. McDaniels  
3. Reside at (Address) 2289 West Dixon Lane  
City Queen Creek County Pinal



State AZ Zip 85142 being duly sworn, depose and say that I am a citizen of the United States, more than eighteen years of age, and that all of the facts set forth in this affidavit, subject to the provisions and penalties of 18 U.S.C. 1001 pertaining to the filing of false, fictitious, or fraudulent statements with the United States, are true and correct according to the best of my knowledge, information and belief.

4. Owner's name and address (If not shown in Items 1-3 above).  
same as above


5. That I am personally acquainted with the mining claim(s). The work and improvements were made by and at the expense of the owner(s) of said claim(s). Said contiguous group of claims, listed on this document, are situated in the

Goldfield (optional) Mining District; Maricopa County, Arizona.

Line No.	AMC NUMBER	CLAIM/SITE NAME	COUNTY RECORDER DATA (If available)	TWP	RNG	SEC
1	341959	Willow Springs No 1	96-0830622	2N	9E	18 + 19
2	341960	Willow Springs No 2	96-0830623	2N	9E	18 + 19
3	341961	Willow Springs No 3	96-0830624	2N	9E	18 + 19
4	341962	Willow Springs No 4	96-0830625	2N	9E	18 + 13
5	341963	Willow Springs No 5	96-0830626	2N	9E	18 + 19
6	424408	Goldeagle's Nugget No 10	2013-0658614	2N	9E	19

APR 28 2016  
BY: *R.M.*

AFFIDAVIT OF PERFORMANCE OF ANNUAL WORK – page 2



7	424409	Goldeagle's Nugget No.40	2013-0658615	2N	9E	19
8	424410	Gold Finger No. 50	2013-0658616	2N	9E	19
9	424411	Goldeagle's Willow Gulch No. 10	2013-0658617	2N	9E	19
10	424412	Goldeagle's Willow Gulch No. 20	2013-0658618	2N	9E	19 & 18

6. That between the dates starting at 12 o'clock noon on September 1, 2015 and ending at 12 o'clock noon on September 1, 2016 at least \$ 2000.00 dollars worth of work and improvements were done and performed upon said claim(s) or upon one or more of a contiguous group of claims for the benefit of all, wholly or partly outside of a contiguous group of claims for the benefit of all, not including the location work.

7. That the following persons were employed to perform the work and improvements described herein: Tim H. McDaniels

8. That the work and improvements performed were: Maintenance of access roads and development, drilling, sampling and prospecting

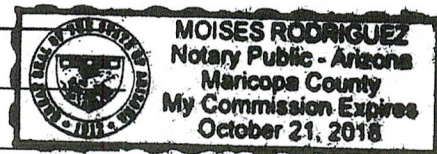
9. Dated: 4-27-16 Signature:

SUBSCRIBED AND SWORN TO before me, a Notary Public, this 27<sup>th</sup> day of April 2016

By: Tim H. McDaniels

Notary Public

My Commission Expires 10-21-2018



Bureau of Land Management  
Arizona State Office  
[www.blm.gov/az](http://www.blm.gov/az)

No. of Claims: 10 x \$10 = 100.00  
 Check No.: CC Init. SR  
 Receipt No.: 3545129  
 For BLM Use Only

**United States Department of the Interior**  
**Bureau of Land Management**  
 DIV OF LANDS, MINRLS & ENERGY  
 ONE N CENTRAL AVE  
 PHOENIX, AZ 85004 -4427  
 Phone: 602-417-9200

Receipt

No: 3545129

<b>Transaction #:</b> 3647514	
<b>Date of Transaction:</b> 04/27/2016	
<b>CUSTOMER:</b>	
TIM H MCDANIELS 2289 W DIXON LN QUEEN CREEK, AZ 85142-7283 US	

LINE #	QTY	DESCRIPTION	REMARKS	UNIT PRICE	TOTAL
1	1.00	LOCATABLE MINERALS / MINING CLAIMS- NOT NEW-UNADJUD, ONE AUTH NO. ONLY / MINING CLAIM MONEY RECEIVED CASES: AMC341959/\$100.00	2017 WAIV&2016 POL (10)	- n/a -	100.00
<b>TOTAL:</b>					<b>\$100.00</b>

PAYMENT INFORMATION			
NOTE: Items will appear on credit card statement as "Bureau of Land Mgmt CO".			
1	AMOUNT:	100.00	POSTMARKED: N/A
	TYPE:	CREDIT CARD	RECEIVED: 04/27/2016
	NAME:	MCDANIELS, TIM H 2289 W DIXON LN QUEEN CREEK AZ 85142-7283 US	
	CARD NO:	XXXXXXXXXXXX3285	AUTH CODE: 265954
	NAME ON CARD:	TIM H MCDANIELS	
	EXPIRES:	02/2019	
	SIGNATURE:		

REMARKS

This receipt was generated by the automated BLM Collections and Billing System and is a paper representation of a portion of the official electronic record contained therein.

UNITED STATES  
DEPARTMENT OF THE INTERIOR  
BUREAU OF LAND MANAGEMENT

297

341959  
424408

FORM APPROVED  
OMB NO. 1004-0114  
Expires: October 31, 2016

**MAINTENANCE FEE WAIVER CERTIFICATION**

SEE INSTRUCTIONS ON PAGE 2

1. This small miner waiver is filed for the assessment year beginning on September 1, 2015 and ending on September 1, 2016.
2. The undersigned and all related parties owned ten or fewer mining claims, mill, or tunnel sites located and maintained on Federal lands in the United States of America on September 1, 2015.
3. The undersigned have performed the assessment work required by law for each mining claim listed prior to filing this waiver and understand that by filing this form, the undersigned must file an affidavit of assessment work with the Bureau of Land Management (BLM) by the December 30th following the filing of this waiver.
4. The undersigned understand that if the assessment work obligation has not yet come due under 30 U.S.C. 28 (for those claims in their first assessment year only), a notice of intent to hold reciting this condition must be recorded by the December 30th following the filing of this waiver.
5. The undersigned understand that mill and tunnel sites may also be listed on this waiver and be waived from payment of the maintenance fee, and that a notice of intent to hold for these sites is required to be filed with the BLM by the December 30th following the filing of this waiver.
6. The undersigned understand and acknowledge that pursuant to 43 U.S.C. 1212 and 18 U.S.C. 1001, the filing or recording of a false, fictitious, or fraudulent document with the BLM may result in a fine of up to \$250,000, a prison term not to exceed five years, or both.
7. The mining claims, mill or tunnel sites for which this waiver from payment of the maintenance fees is requested are:

CLAIM OR SITE NAME	BLM RECORDATION SERIAL NUMBER
1. Willow Springs No. 1	AMC 341959 ✓
2. Willow Springs No. 2	AMC 341960
3. Willow Springs No. 3	AMC 341961
4. Willow Springs No. 4	AMC 341962
5. Willow Springs No. 5	AMC 341963
6. Goldeagle's Nugget No. 10	AMC 424408
7. Goldeagle's Nugget No. 40	AMC 424409
8. Gold Finger No. 50	AMC 424410
9. Goldeagle's Willow Gulch No. 10	AMC 424411
10. Goldeagle's Willow Gulch No. 20	AMC 424412

The owner(s) (claimants) of the above mining claims and sites are:

Tim H. McDaniels

(Owner's Name - Please Print)

(Owner's Signature)

2289 West Dixon Lane

(Owner's Mailing Address)

Queen Creek

(City)

AZ

(State)

85142

(Zip Code)

(Owner's Name - Please Print)

(Owner's Signature)

(Owner's Mailing Address)

(City)

(State)

(Zip Code)

(Owner's Name - Please Print)

(Owner's Signature)

(Owner's Mailing Address)

(City)

(State)

(Zip Code)

(Owner's Name - Please Print)

(Owner's Signature)

(Owner's Mailing Address)

(City)

(State)

(Zip Code)

(Continued on page 2)

ENTERED  
BY: RE

PHOENIX, ARIZONA  
2015 AUG 17 A 9:57  
RECEIVED  
BLM AZ STATE OFFICE

NW-RE 9/9/15

RECEIVED  
BLM AZ STATE OFFICE

2015 AUG 17 A 9:57

PHOENIX, ARIZONA

341959  
424408

When Recorded Return Document to:

Tim H. McDaniels  
2289 West Dixon Lane  
Queen Creek, AZ 85142

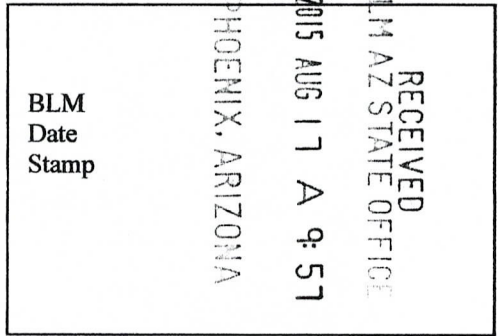
Check here is this is a change of address.

Telephone: \_\_\_\_\_

E-mail address: \_\_\_\_\_

**AFFIDAVIT OF PERFORMANCE OF ANNUAL WORK**

- 1. State of Arizona, County of Maricopa ss:
- 2. I (Name) Tim H. McDaniels
- 3. Reside at (Address) 2289 West Dixon Lane



City Queen Creek County Pinal

State AZ Zip 85142 being duly sworn, depose and say that I am a citizen of the United States, more than eighteen years of age, and that all of the facts set forth in this affidavit, subject to the provisions and penalties of 18 U.S.C. 1001 pertaining to the filing of false, fictitious, or fraudulent statements with the United States, are true and correct according to the best of my knowledge, information and belief.

4. Owner's name and address (If not shown in Items 1-3 above).  
same as above

5. That I am personally acquainted with the mining claim(s). The work and improvements were made by and at the expense of the owner(s) of said claim(s). Said contiguous group of claims, listed on this document, are situated in the

Goldfield (optional) Mining District; Maricopa County, Arizona.

Line No.	AMC NUMBER	CLAIM/SITE NAME	COUNTY RECORDER DATA (If available)	TWP	RNG	SEC
1	341959	Willow Springs No 1	96-0830622	2N	9E	18 + 19
2	341960	Willow Springs No 2	96-0830623	2N	9E	18 + 19
3	341961	Willow Springs No 3	96-0830624	2N	9E	18 + 19
4	341962	Willow Springs No 4	96-0830625	2N	9E	18 + 13
5	341963	Willow Springs No 5	96-0830626	2N	9E	18 + 19
6	424408	Goldeagle's Nugget No.10	2013-0658614	2N	9E	19

ENTERED  
AUG 18 2015  
BY: R. [Signature]

RECEIVED  
BLM AZ STATE OFFICE  
2015 AUG 17 A 9:57  
PHOENIX, ARIZONA

BLM  
Date  
Stamp

7	424409	Goldeagle's Nugget No.40	2013-0658615	2N	9E	19
8	424410	Gold Finger No. 50	2013-0658616	2N	9E	19
9	424411	Goldeagle's Willow Gulch No. 10	2013-0658617	2N	9E	19
10	424412	Goldeagle's Willow Gulch No. 20	2013-0658618	2N	9E	19 & 18

6. That between the dates starting at 12 o'clock noon on September 1, 20 14 and ending at 12 o'clock noon on September 1, 20 15 at least \$ 2000.00 dollars worth of work and improvements were done and performed upon said claim(s) or upon one or more of a contiguous group of claims for the benefit of all, wholly or partly outside of a contiguous group of claims for the benefit of all, not including the location work.

7. That the following persons were employed to perform the work and improvements described herein: \_\_\_\_\_  
**Tim H. McDaniels**

8. That the work and improvements performed were: \_\_\_\_\_  
**Maintenance of access roads and development, drilling, sampling and prospecting**

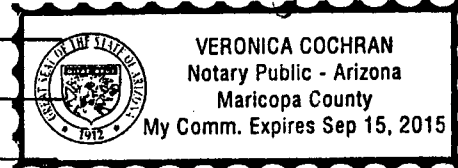
9. Dated: Aug 17, 2015 Signature: \_\_\_\_\_

**SUBSCRIBED AND SWORN TO** before me, a Notary Public, this 17 day of Aug - 20 15

By: Tim H. McDaniels

Notary Public \_\_\_\_\_

My Commission Expires 09-15-15



**Bureau of Land Management  
Arizona State Office  
[www.blm.gov/az](http://www.blm.gov/az)**

No. of Claims: 10 x \$10 = 100  
Check No.: 2474 Init. JMC  
Receipt No.: 3368341  
**For BLM Use Only**



**United States Department of the Interior**  
**Bureau of Land Management**  
 LANDS/RECREATION & PLANNING  
 ONE N CENTRAL AVE  
 PHOENIX, AZ 85004 -2203  
 Phone: 602-417-9200

Receipt

No: 3368361

<b>Transaction #:</b> 3466459	
<b>Date of Transaction:</b> 08/17/2015	
<b>CUSTOMER:</b>	
TIM H MCDANIELS 2289 W DIXON LN QUEEN CREEK, AZ 85142-7283 US	

LINE #	QTY	DESCRIPTION	REMARKS	UNIT PRICE	TOTAL
1	1.00	LOCATABLE MINERALS / MINING CLAIMS- NOT NEW-UNADJUD, ONE AUTH NO. ONLY / MINING CLAIM MONEY RECEIVED <b>CASES: AMC341959/\$100.00</b>	POL 2015/10 WAV	- n/a -	100.00
<b>TOTAL:</b>					<b>\$100.00</b>

PAYMENT INFORMATION			
1	AMOUNT:	100.00	POSTMARKED: N/A
	TYPE:	CHECK	RECEIVED: 08/17/2015
	CHECK NO:	2474	
	NAME:	MCDANIELS, TIM H 2289 W DIXON LN QUEEN CREEK AZ 85142-7283 US	

REMARKS

This receipt was generated by the automated BLM Collections and Billing System and is a paper representation of a portion of the official electronic record contained therein.

ENTERED  
 AUG 18 2015  
 BY: *RAM*

UNITED STATES  
DEPARTMENT OF THE INTERIOR  
BUREAU OF LAND MANAGEMENT

1290

EEG

Amc 341959

Amc 424408

FORM APPROVED  
OMB NO. 1004-0114  
Expires: October 31, 2016

**MAINTENANCE FEE WAIVER CERTIFICATION**

SEE INSTRUCTIONS ON PAGE 2

- This small miner waiver is filed for the assessment year beginning on September 1, 2014 and ending on September 1, 2015.
- The undersigned and all related parties owned ten or fewer mining claims, mill, or tunnel sites located and maintained on Federal lands in the United States of America on September 1, 2014.
- The undersigned have performed the assessment work required by law for each mining claim listed prior to filing this waiver and understand that by filing this form, the undersigned must file an affidavit of assessment work with the Bureau of Land Management (BLM) by the December 30th following the filing of this waiver.
- The undersigned understand that if the assessment work obligation has not yet come due under 30 U.S.C. 28 (for those claims in their first assessment year only), a notice of intent to hold reciting this condition must be recorded by the December 30th following the filing of this waiver.
- The undersigned understand that mill and tunnel sites may also be listed on this waiver and be waived from payment of the maintenance fee, and that a notice of intent to hold for these sites is required to be filed with the BLM by the December 30th following the filing of this waiver.
- The undersigned understand and acknowledge that pursuant to 43 U.S.C. 1212 and 18 U.S.C. 1001, the filing or recording of a false, fictitious, or fraudulent document with the BLM may result in a fine of up to \$250,000, a prison term not to exceed five years, or both.
- The mining claims, mill or tunnel sites for which this waiver from payment of the maintenance fees is requested are:

CLAIM OR SITE NAME	BLM RECORDATION SERIAL NUMBER
1. Willow Springs No.1	✓ AMC 341959
2. Willow Springs No.2	AMC 341960
3. Willow Springs No.3	AMC 341961
4. Willow Springs No.4	AMC 341962
5. Willow Springs No.5	AMC 341963 ✓
6. Goldeagle's Nugget No.10	AMC 424408
7. Goldeagle's Nugget No.40	AMC 424409
8. Gold Finger No.50 <i>Correct Claim Name</i>	AMC 424410
9. Goldeagle's Willow Gulch No.10	AMC 424411
10. Goldeagle's Willow Gulch No.20	AMC 424412 ✓

The owner(s) (claimants) of the above mining claims and sites are:

Tim H. McDaniels ✓  
\_\_\_\_\_  
(Owner's Name - Please Print)

2289 W. Dixon Ln  
\_\_\_\_\_  
(Owner's Mailing Address)

Queen Creek AZ 85142  
\_\_\_\_\_  
(City) (State) (Zip Code)

ENTERED  
AC 483  
SEP 10 2014  
PB

\_\_\_\_\_  
(Owner's Name - Please Print)

\_\_\_\_\_  
(Owner's Mailing Address)

\_\_\_\_\_  
(Owner's Signature)

\_\_\_\_\_  
(City) (State) (Zip Code)

\_\_\_\_\_  
(Owner's Name - Please Print)

\_\_\_\_\_  
(Owner's Mailing Address)

PHOENIX, ARIZONA  
\_\_\_\_\_  
(City) (State) (Zip Code)

\_\_\_\_\_  
(Owner's Name - Please Print)

\_\_\_\_\_  
(Owner's Mailing Address)

2014 AUG 15 A 9:58  
RECEIVED  
BLM AZ STATE OFFICE  
\_\_\_\_\_  
(Owner's Signature)

\_\_\_\_\_  
(City) (State) (Zip Code)

NEW CHECKED SEP 22 2014  
PB

(Owner's Name - Please Print)	(Owner's Signature)		
(Owner's Mailing Address)	(City)	(State)	(Zip Code)
(Owner's Name - Please Print)	(Owner's Signature)		
(Owner's Mailing Address)	(City)	(State)	(Zip Code)
(Owner's Name - Please Print)	(Owner's Signature)		
(Owner's Mailing Address)	(City)	(State)	(Zip Code)
(Owner's Name - Please Print)	(Owner's Signature)		
(Owner's Mailing Address)	(City)	(State)	(Zip Code)

18 U.S.C. 1001 and 43 U.S.C. 1212 make it a crime for any person knowingly and willfully to make to any department or agency of the United States any false, fictitious or fraudulent statements or representations as to any matter within its jurisdiction.

**INSTRUCTIONS**

1. This certification is made under the provisions of 43 U.S.C. § 1744 and 30 U.S.C. §28-28k and the regulations thereunder (43 CFR Part 3830).
2. The claimant(s) must fill in the dates in paragraph 1 for the beginning and ending of the assessment year for which this waiver is sought.
3. The claimant(s) must fill in the date in paragraph 2 for the beginning of the assessment year for which this waiver is sought.
4. All claim and site names and BLM serial numbers must be listed for the mining claims, mill sites, and tunnel sites for which the waiver is sought.
5. All owners of the mining claims, mill sites, and tunnel sites and their addresses must be given.
6. This waiver form must be signed by all the claimants or their designated agent, in original form. If an agent is designated, a notarized designation of agent, signed by all of the claimants with proper address given, must be submitted with this waiver.
7. This form must be filed no later than September 1st for the upcoming assessment year in the BLM State Office where the mining claims or sites are recorded, or the waiver cannot be granted by the BLM. (Example: To obtain a waiver for the assessment year 2012, which begins on September 1, 2011, you must qualify for and file for a waiver no later than September 1, 2011, in the proper BLM State Office.)
8. For all mining claims which require assessment work, you must record an affidavit of labor on or before the December 30th immediately following the filing of this waiver. For all other mining claims or sites waived, you must record a notice of intent to hold on or before the December 30th immediately following the filing of this waiver.
9. Mill and tunnel sites may also be listed on this waiver and be waived from payment of the maintenance fee. A notice of intent to hold for these sites is required to be filed by the December 30th following the filing of this waiver.

PHOENIX, ARIZONA

FOR OFFICIAL USE ONLY

2014 AUG 15 A 9:58

RECEIVED

BLM AZ STATE OFFICE

AMC 341959  
424408

When Recorded Return Document to:

Tim H. McDaniels  
2289 W. Dixon Ln  
Queen Creek, AZ 85142

Check here is this is a change of address.

Telephone: 480-545-4660

E-mail address: dr\_tim\_mcd@juno.com

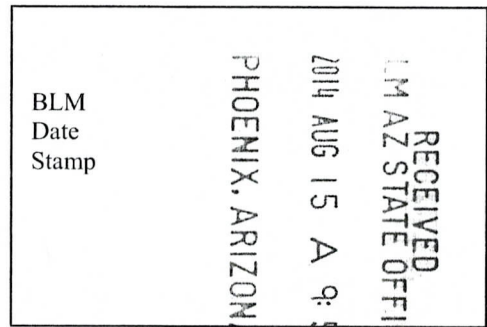
**AFFIDAVIT OF PERFORMANCE OF ANNUAL WORK**

1. State of Arizona, County of Maricopa ss:

2. I (Name) Tim H. McDaniels

3. Reside at (Address) 2289 W. Dixon Ln

City Queen Creek County Pinal



State AZ Zip 85142 being duly sworn, depose and say that I am a citizen of the United States, more than eighteen years of age, and that all of the facts set forth in this affidavit, subject to the provisions and penalties of 18 U.S.C. 1001 pertaining to the filing of false, fictitious, or fraudulent statements with the United States, are true and correct according to the best of my knowledge, information and belief.

4. Owner's name and address (If not shown in Items 1-3 above). \_\_\_\_\_

same as above

5. That I am personally acquainted with the mining claim(s). The work and improvements were made by and at the expense of the owner(s) of said claim(s). Said contiguous group of claims, listed on this document, are situated in the

Goldfield (optional) Mining District; Maricopa County, Arizona.

Line No.	AMC NUMBER	CLAIM/SITE NAME	COUNTY RECORDER DATA (If available)	TWP	RNG	SEC
1	341959	Willow Springs No.1	96-0830622	2N	9E	18+19
2	341960	Willow Springs No.2	96-0830623	2N	9E	18+19
3	341961	Willow Springs No.3	96-0830624	2N	9E	18+19
4	341962	Willow Springs No.4	96-0830625	2N	9E	18+13
5	341963	Willow Springs No.5	96-0830626	2N	9E	18+19
6	424408	Goldeagle's Nugget No.10	2013-0658614	2N	9E	19

Form: MCF108  
Revised Jan. 2006  
Page 1 of 2

ENTERED  
AUG 18 2014  
BY: RAM

RECEIVED  
 MARICOPA COUNTY  
 PHOENIX, ARIZONA  
 2014 AUG 15 A 9:58  
 BLM  
 Date  
 Stamp

7	424409	Goldeagle's Nugget No.40	2013-0658615	2N	9E	19
8	424410	Gold Finger No.50	2013-0658616	2N	9E	19
9	424411	Goldeagle's Willow Gulch No.10	2013-0658617	2N	9E	19
10	424412	Goldeagle's Willow Gulch No.20	2013-0658618	2N	9E	19+18

6. That between the dates starting at 12 o'clock noon on September 1, 20 13 and ending at 12 o'clock noon on September 1, 20 14 at least \$ 2,000 dollars worth of work and improvements were done and performed upon said claim(s) or upon one or more of a contiguous group of claims for the benefit of all, wholly or partly outside of a contiguous group of claims for the benefit of all, not including the location work.

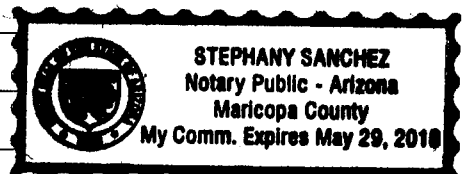
7. That the following persons were employed to perform the work and improvements described herein: \_\_\_\_\_  
 \_\_\_\_\_  
 Tim H. McDaniels

8. That the work and improvements performed were: \_\_\_\_\_  
 \_\_\_\_\_  
 Construction and maintenance of access roads and development, drilling, sampling and prospecting

9. Dated: 8/15/14 Signature: \_\_\_\_\_

SUBSCRIBED AND SWORN TO before me, a Notary Public, this 15<sup>th</sup> day of August 20 14


By: STEPHANY SANCHEZ  
 Notary Public Stephany S.  
 My Commission Expires May 29<sup>th</sup>, 2018.



Bureau of Land Management  
 Arizona State Office  
[www.az.blm.gov](http://www.az.blm.gov)

No. of Claims: 10 x \$10 = \$100.00  
 Check No.: CASH Init. ES  
 Receipt No.: 3102237  
 For BLM Use Only

**United States Department of the Interior**  
**Bureau of Land Management**  
 LANDS/RECREATION & PLANNING  
 ONE N CENTRAL AVE  
 PHOENIX, AZ 85004 -2203  
 Phone: 602-417-9200



Receipt

No: 3102237

<b>Transaction #:</b> 3193797	
<b>Date of Transaction:</b> 08/15/2014	
<b>CUSTOMER:</b>	
TIM H MCDANIELS 2289 W DIXON LN QUEEN CREEK, AZ 85142-7283 US	

LINE #	QTY	DESCRIPTION	REMARKS	UNIT PRICE	TOTAL
1	1.00	LOCATABLE MINERALS / MINING CLAIMS- NOT NEW-UNADJUD, ONE AUTH NO. ONLY / MINING CLAIM MONEY RECEIVED <b>CASES:</b> AMC341959/\$100.00	2015 WAIV & 2014 POL (10)	- n/a -	100.00
<b>TOTAL:</b>					<b>\$100.00</b>

PAYMENT INFORMATION					
1	AMOUNT:	100.00	POSTMARKED:	N/A	
	TYPE:	CASH	RECEIVED:	08/15/2014	
	NAME:	MCDANIELS, TIM H 2289 W DIXON LN QUEEN CREEK AZ 85142-7283 US			

REMARKS

This receipt was generated by the automated BLM Collections and Billing System and is a paper representation of a portion of the official electronic record contained therein.

UNITED STATES  
DEPARTMENT OF THE INTERIOR  
BUREAU OF LAND MANAGEMENT

*not*

417

341959  
424408

FORM APPROVED  
OMB NO. 1004-0114  
Expires: August 31, 2013

**MAINTENANCE FEE WAIVER CERTIFICATION**

SEE INSTRUCTIONS ON PAGE 2

1. This small miner waiver is filed for the assessment year beginning on September 1, 2013 and ending on September 1, 2014.
2. The undersigned and all related parties owned ten or fewer mining claims, mill, or tunnel sites located and maintained on Federal lands in the United States of America on September 1, 2013.
3. The undersigned have performed the assessment work required by law for each mining claim listed prior to filing this waiver and understand that by filing this form, an affidavit of assessment work must be recorded by the December 30th following the filing of this waiver.
4. The undersigned understand that if the assessment work obligation has not yet come due under 30 U.S.C. 28 (for those claims in their first assessment year only), a notice of intent to hold reciting this condition must be recorded by the December 30th following the filing of this waiver.
5. The undersigned understand that mill and tunnel sites may also be listed upon this waiver and be waived from payment of the maintenance fee, and that a notice of intent to hold for these sites is required to be recorded by the December 30th immediately following the filing of this waiver.
6. The undersigned understand and acknowledge that pursuant to 43 U.S.C. 1212 and 18 U.S.C. 1001, the filing or recording of a false, fictitious, or fraudulent document with the Bureau of Land Management may result in a fine of up to \$250,000, a prison term not to exceed five years, or both.
7. The mining claims, mill or tunnel sites for which this waiver from payment of the maintenance fees is requested are:

CLAIM OR SITE NAME	BLM RECORDATION SERIAL NUMBER
1. Willow Springs No 1	AMC 341959
2. Willow Springs No 2	AMC 341960
3. Willow Springs No 3	AMC 341961
4. Willow Springs No 4	AMC 341962
5. Willow Springs No 5	AMC 341963
6. Goldeagle's Nugget No. 10	AMC 424408
7. Goldeagle's Nugget No. 40	AMC 424409
8. Gold Finger No. 50	AMC 424410
9. Goldeagle's Willow Gulch No. 10	AMC 424411
10. Goldeagle's Willow Gulch No. 20	AMC 424412

The owner(s) (claimants) of the above mining claims and sites are:

Tim H. McDaniels

(Owner's Name - Please Print)

*[Signature]*  
(Owner's Signature)

2289 West Dixon Lane

(Street or P.O. Box)

Queen Creek

AZ

85242

(City)

(State)

(Zip Code)

RECEIVED  
BLM AZ STATE OFFICE  
2013 AUG 21 A 9:32  
PHOENIX, ARIZONA

(Owner's Name - Please Print)

(Owner's Signature)

(Street or P.O. Box)

(City)

(State)

(Zip Code)

(Owner's Name - Please Print)

(Owner's Signature)

(Street or P.O. Box)

(City)

(State)

(Zip Code)

ENTERED  
SEP 18 2013  
*[Signature]*

When Recorded Return Document to:

Tim H. McDaniels

2289 West Dixon Lane

Queen Creek, AZ 85242

Check here is this is a change of address.

Telephone: \_\_\_\_\_

E-mail address: \_\_\_\_\_

**AFFIDAVIT OF PERFORMANCE OF ANNUAL WORK**

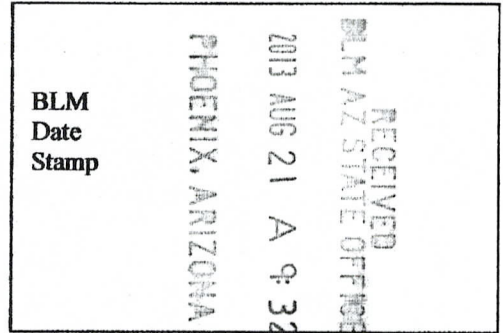
1. State of Arizona, County of Maricopa ss:

2. I (Name) Tim H. McDaniels

3. Reside at (Address) \_\_\_\_\_

2289 West Dixon Lane

City Queen Creek County Pinal



State AZ Zip 85242 being duly sworn, depose and say that I am a citizen of the United States, more than eighteen years of age, and that all of the facts set forth in this affidavit, subject to the provisions and penalties of 18 U.S.C. 1001 pertaining to the filing of false, fictitious, or fraudulent statements with the United States, are true and correct according to the best of my knowledge, information and belief.

4. Owner's name and address (If not shown in Items 1-3 above). \_\_\_\_\_

same as above

5. That I am personally acquainted with the mining claim(s). The work and improvements were made by and at the expense of the owner(s) of said claim(s). Said contiguous group of claims, listed on this document, are situated in the

Goldfield (optional) Mining District; Maricopa County, Arizona.

Line No.	AMC NUMBER	CLAIM/SITE NAME	COUNTY RECORDER DATA (If available)	TWP	RNG	SEC
1	341959	Willow Springs No 1	96-0830622	2N	9E	18 + 19
2	341960	Willow Springs No 2	96-0830623	2N	9E	18 + 19
3	341961	Willow Springs No 3	96-0830624	2N	9E	18 + 19
4	341962	Willow Springs No 4	96-0830625	2N	9E	18 + 13
5	341963	Willow Springs No 5	96-0830626	2N	9E	18 + 19
6						

Form: MCF108  
Revised Jan. 2006  
Page 1 of 2  
**ENTERED**  
SEP 06 2013  
BY: AT



**AFFIDAVIT OF PERFORMANCE OF ANNUAL WORK – page 2**

BLM  
Date  
Stamp

2013 AUG 21 A 9:32  
PHOENIX, ARIZONA

RECEIVED  
BLM AZ STATE OFFICE

7						
8						
9						
10						

6. That between the dates starting at 12 o'clock noon on September 1, 2012 and ending at 12 o'clock noon on September 1, 2013 at least \$ 1000.00 dollars worth of work and improvements were done and performed upon said claim(s) or upon one or more of a contiguous group of claims for the benefit of all, wholly or partly outside of a contiguous group of claims for the benefit of all, not including the location work.

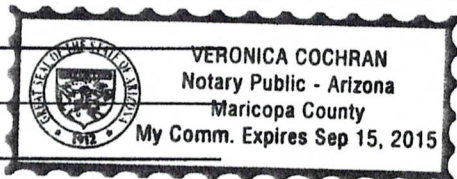
7. That the following persons were employed to perform the work and improvements described herein: \_\_\_\_\_  
 Tim H. McDaniels

8. That the work and improvements performed were: \_\_\_\_\_  
 construction and maintenance of access roads and development, drilling, sampling and prospecting

9. Dated: 7/19/2013 Signature: \_\_\_\_\_

SUBSCRIBED AND SWORN TO before me, a Notary Public, this 19 day of July 20 13

By: Tim McDaniels  
 Notary Public



My Commission Expires Sept 15, 2015

No. of Claims: 5 x \$10 = 50  
 Check No.: cash Init. nct  
 Receipt No.: 28607660  
 For BLM Use Only

Bureau of Land Management  
 Arizona State Office  
[www.az.blm.gov](http://www.az.blm.gov)

**NOTICE OF INTENTION TO HOLD MINING CLAIMS/SITES**

When Recorded Return Document to:

Tim H. McDaniels  
2289 W. Dixon Ln  
Queen Creek, AZ 85142

RECEIVED  
 BLM AZ STATE OFFICE  
 2013 AUG 21 A 9:32  
 PHOENIX, ARIZONA  
 BLM  
 Date  
 Stamp

Check here if this is a change of address.  
 Telephone: \_\_\_\_\_  
 E-mail Address \_\_\_\_\_

I (We) intend to hold the claims(s) and/or site(s) listed below for the calendar year 2013 and I (We) have filed or will file a Notice of Intent to Hold in the county where the claim (s) is located.

Reason for filing a Notice of Intent to Hold instead of an assessment work filing (check one):

- Maintenance fee was paid to maintain claim(s) during this assessment year.
- Mill or tunnel sites.
- Claim(s) was located during the current assessment year.
- BLM has deferred assessment work (attach copy of decision granting deferment, or pending petition for deferment including date petition was filed.)

Line No.	AMC NUMBER	CLAIM/SITE NAME	COUNTY RECORDER DATA (If available)	TWP	RNG	SEC
1	424408	Gold eagle's Nugget No. 10	2013-0658614	2N	9E	19
2	424409	Gold eagle's Nugget No. 40	2013-0658615	2N	9E	19
3	424410	Gold Finger No. 50	2013-0658616	2N	9E	19
4	424411	Gold eagle's Willow Gulch No. 10	2013-0658617	2N	9E	19
5	424412	Gold eagle's Willow Gulch No. 20	2013-0658618	2N	9E	18 & 19
6						
7						
8						
9						
10						

Form: MCF110  
 Revised Jan. 2006  
 Page 1 of 2  
**ENTERED**  
**SEP 06 2013**  
 BY: AT

NOTICE OF INTENTION TO HOLD MINING CLAIMS/SITES  
page 2

BLM  
Date  
Stamp

RECEIVED  
BLM AZ STATE OFFICE

2013 AUG 21 A 9:32  
PHOENIX, ARIZONA

1. State of Arizona, County of Maricopa

2. I (Name) Tim H. McDaniels

3. Reside at (Address) 2289 W. Dixon Ln.

City Queen Creek County Pinal State AZ Zip 85142 being duly sworn, depose and say that I am a citizen of the United States, more than eighteen years of age, that all of the facts set forth in this notice, subject to the provisions and penalties of 18 U.S.C. 1001 pertaining to the filing of false, fictitious, or fraudulent statements with the United States, are true and correct according to the best of my knowledge, information and belief.

4. Owner's name and address (If not shown in Items 1-3 above).

5. Dated: 8/21/13 Signature: 

Bureau of Land Management  
Arizona State Office  
[www.az.blm.gov](http://www.az.blm.gov)

No. of Claims: 5 x \$10 = 50  
Check No: Cash Init. NCH  
Receipt No.: 2860766  
For BLM Use Only

**United States Department of the Interior**  
**Bureau of Land Management**  
 LANDS/RECREATION & PLANNING  
 ONE N CENTRAL AVE  
 PHOENIX, AZ 85004 -2203  
 Phone: 602-417-9200

Receipt

No: 2860766

<b>Transaction #:</b> 2946626	
<b>Date of Transaction:</b> 08/21/2013	
<b>CUSTOMER:</b>	
TIM H MCDANIELS 2289 W DIXON LN QUEEN CREEK, AZ 85142-7283 US	

LINE #	QTY	DESCRIPTION	REMARKS	UNIT PRICE	TOTAL
1	1.00	LOCATABLE MINERALS / MINING CLAIMS- NOT NEW-UNADJUD, ONE AUTH NO. ONLY / MINING CLAIM MONEY RECEIVED <b>CASES: AMC341959/\$100.00</b>	POL 2013/5 NOI 2013/5 WAV	- n/a -	100.00
<b>TOTAL:</b>					<b>\$100.00</b>

PAYMENT INFORMATION					
1	AMOUNT:	100.00	POSTMARKED:	N/A	
	TYPE:	CASH	RECEIVED:	08/21/2013	
	NAME:	MCDANIELS, TIM H 2289 W DIXON LN QUEEN CREEK AZ 85142-7283 US			

<b>REMARKS</b>	

This receipt was generated by the automated BLM Collections and Billing System and is a paper representation of a portion of the official electronic record contained therein.

UNITED STATES  
DEPARTMENT OF THE INTERIOR  
BUREAU OF LAND MANAGEMENT

**MAINTENANCE FEE WAIVER CERTIFICATION**

FORM APPROVED **(294)**  
OMB NO. 1004-0114  
Expires: August 31, 2013

SEE INSTRUCTIONS ON PAGE 2

**AMC 341959**


- This small miner waiver is filed for the assessment year beginning on September 1, 2012 and ending on September 1, 2013.
- The undersigned and all related parties owned ten or fewer mining claims, mill, or tunnel sites located and maintained on Federal lands in the United States of America on September 1, 2012.
- The undersigned have performed the assessment work required by law for each mining claim listed prior to filing this waiver and understand that by filing this form, an affidavit of assessment work must be recorded by the December 30th following the filing of this waiver.
- The undersigned understand that if the assessment work obligation has not yet come due under 30 U.S.C. 28 (for those claims in their first assessment year only), a notice of intent to hold reciting this condition must be recorded by the December 30th following the filing of this waiver.
- The undersigned understand that mill and tunnel sites may also be listed upon this waiver and be waived from payment of the maintenance fee, and that a notice of intent to hold for these sites is required to be recorded by the December 30th immediately following the filing of this waiver.
- The undersigned understand and acknowledge that pursuant to 43 U.S.C. 1212 and 18 U.S.C. 1001, the filing or recording of a false, fictitious, or fraudulent document with the Bureau of Land Management may result in a fine of up to \$250,000, a prison term not to exceed five years, or both.
- The mining claims, mill or tunnel sites for which this waiver from payment of the maintenance fees is requested are:

CLAIM OR SITE NAME	BLM RECORDATION SERIAL NUMBER
1. Willow Springs No 1	AMC 341959
2. Willow Springs No 2	AMC 341960
3. Willow Springs No 3	AMC 341961
4. Willow Springs No 4	AMC 341962
5. Willow Springs No 5	AMC 341963
6.	
7.	
8.	
9.	
10.	

The owner(s) (claimants) of the above mining claims and sites are:

Tim H. McDaniels

(Owner's Name - Please Print)

  
(Owner's Signature)

2289 West Dixon

(Street or P.O. Box)

Queen Creek

AZ

85242

(City)

(State)

(Zip Code)

(Owner's Name - Please Print)

(Owner's Signature)

(Street or P.O. Box)

(City)

(State)

(Zip Code)

(Owner's Name - Please Print)

(Owner's Signature)

(Street or P.O. Box)

(City)

(State)

(Zip Code)

PHOENIX, ARIZONA

2012 AUG 17 A 9 07

RECEIVED  
BLM AZ STATE OFFICE

ENTERED IN COMPUTER

RE 8-31-12

NL  
RE ✓

(Owner's Name - Please Print)	(Owner's Signature)		
(Street or P.O. Box)	(City)	(State)	(Zip Code)
(Owner's Name - Please Print)	(Owner's Signature)		
(Street or P.O. Box)	(City)	(State)	(Zip Code)
(Owner's Name - Please Print)	(Owner's Signature)		
(Street or P.O. Box)	(City)	(State)	(Zip Code)
(Owner's Name - Please Print)	(Owner's Signature)		
(Street or P.O. Box)	(City)	(State)	(Zip Code)

Title 18 U.S.C. Section 1001 and Title 43 U.S.C. Section 1212 makes it a crime for any person knowingly and willfully to make to any department or agency of the United States any false, fictitious or fraudulent statements or representations as to any matter within its jurisdiction.

**INSTRUCTIONS**

1. This certification is made under the provisions of §1744 of Title 43 and § 28-28k of Title 30 of the United States Code; and the regulations thereunder (43 CFR Part 3830).
2. The claimant(s) must fill in the dates in paragraph 1 for the beginning and ending of the assessment year for which this waiver is sought.
3. The claimant(s) must fill in the date in paragraph 2 for the beginning of the assessment year for which this waiver is sought.
4. All claim and site names and Bureau of Land Management (BLM) serial numbers must be listed for the mining claims, mill sites, and tunnel sites for which the waiver is sought.
5. All owners of the mining claims, mill sites, and tunnel sites and their addresses must be given.
6. This waiver form must be signed by all the claimants or their designated agent, in original form. If an agent is designated, a notarized designation of agent, signed by all of the claimants with proper address given, must be submitted with this waiver.
7. This form must be filed no later than September 1st for the upcoming assessment year in the BLM State Office where the mining claims or sites are recorded, or the waiver cannot be granted by the BLM. (Example: To obtain a waiver for the assessment year 2012, which begins on September 1, 2011, you must qualify for and file for a waiver no later than September 1, 2011, in the proper BLM State Office.)
8. For all mining claims which require assessment work, you must record an affidavit of labor on or before the December 30th immediately following the filing of this waiver. For all other mining claims or sites waived, you must record a notice of intent to hold on or before the December 30th immediately following the filing of this waiver.
9. Mill and tunnel sites may also be listed upon this waiver and be waived from payment of the maintenance fee. A notice of intent to hold for these sites is required to be filed by the December 30th following the filing of this waiver.

PHOENIX, ARIZONA

RECEIVED

BLM AZ STATE OFFICE

AUG 17 9 01 AM '11

FOR OFFICIAL USE ONLY

**NOTICES**

**The Privacy Act** and 43 CFR 2.48(d) require that you be furnished the following information in connection with the information requested by this form.

**AUTHORITY:** 30 U.S.C. 28f and 43 CFR part 3835 permit collection of the information requested by this form.

**PRINCIPAL PURPOSE:** The BLM will use the information you provide to verify that the owner(s) (claimants(s)) of a mining claim has/have complied with 30 U.S.C. 28f and 43 CFR part 3835 and is/are entitled to perform assessment work in lieu of paying the maintenance fee for the mining claims listed on this form.

**ROUTINE USES:** The BLM will only disclose this information in accordance with the provisions at 43 CFR 2.56(b) and (c).

**EFFECT OF NOT PROVIDING INFORMATION:** Disclosure of the requested information is required by 30 U.S.C. 28f and 43 CFR part 3835 for those claimants qualified to request the small miner waiver allowed. Failure to submit all the requested information or to complete this form will delay the BLM's processing of the form and may preclude the BLM's acceptance of the maintenance fee waiver request, which may result in forfeiture of the mining claim or site by the claimant.

**The Paperwork Reduction Act** requires us to inform you that:

The BLM collects this information to determine whether or not you are qualified for waiver of maintenance fees.

Submission of the requested information is necessary to obtain or retain a benefit.

You do not have to respond to this or any other Federal agency-sponsored information collection unless it displays a currently valid OMB control number.

**BURDEN HOURS STATEMENT:** Public reporting burden for this form is estimated to average 20 minutes per response, including the time for reviewing instructions, gathering and maintaining data, and completing and reviewing the form. You may submit comments regarding the burden estimate or any other aspect of this form to: U.S. Department of the Interior, Bureau of Land Management (1004-0114), Bureau Information Collection Clearance Officer (WO-630), Mail Stop 401 LS, 1849 C St., N.W., Washington, D.C. 20240.

RECEIVED  
BLM AZ STATE OFFICE  
2012 AUG 17 A 9:06  
PHOENIX, ARIZONA

When Recorded Return Document to:

Tim H. McDaniels

2289 West Dixon Lane

Queen Creek, AZ 85242

Check here is this is a change of address.

Telephone: \_\_\_\_\_

E-mail address: \_\_\_\_\_

**AFFIDAVIT OF PERFORMANCE OF ANNUAL WORK**

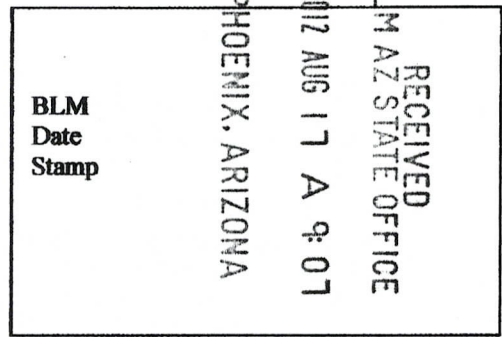
1. State of Arizona, County of Maricopa ss:

2. I (Name) Tim H. McDaniels

3. Reside at (Address) \_\_\_\_\_

2289 West Dixon Lane

City Queen Creek County Pinal



State AZ Zip 85242 being duly sworn, depose and say that I am a citizen of the United States, more than eighteen years of age, and that all of the facts set forth in this affidavit, subject to the provisions and penalties of 18 U.S.C. 1001 pertaining to the filing of false, fictitious, or fraudulent statements with the United States, are true and correct according to the best of my knowledge, information and belief.

4. Owner's name and address (If not shown in Items 1-3 above). \_\_\_\_\_

same as above

5. That I am personally acquainted with the mining claim(s). The work and improvements were made by and at the expense of the owner(s) of said claim(s). Said contiguous group of claims, listed on this document, are situated in the

Goldfield (optional) Mining District; Maricopa County, Arizona.

Line No.	AMC NUMBER	CLAIM/SITE NAME	COUNTY RECORDER DATA (If available)	TWP	RNG	SEC
1	341959	Willow Springs No 1	96-0830622	2N	9E	18 + 19
2	341960	Willow Springs No 2	96-0830623	2N	9E	18 + 19
3	341961	Willow Springs No 3	96-0830624	2N	9E	18 + 19
4	341962	Willow Springs No 4	96-0830625	2N	9E	18 + 13
5	341963	Willow Springs No 5	96-0830626	2N	9E	18 + 19
6						

Form: MCF108

Revised Jan. 2006

Page 1 of 2

ENTERED IN COMPUTER  
R2 8-31-12



**AFFIDAVIT OF PERFORMANCE OF ANNUAL WORK – page 2**

RECEIVED  
BLM AZ STATE OFFICE  
2012 AUG 17 A 9:07  
PHOENIX, ARIZONA

BLM  
Date  
Stamp

7						
8						
9						
10						

6. That between the dates starting at 12 o'clock noon on September 1, 20 11 and ending at 12 o'clock noon on September 1, 20 12 at least \$ 1000.00 dollars worth of work and improvements were done and performed upon said claim(s) or upon one or more of a contiguous group of claims for the benefit of all, wholly or partly outside of a contiguous group of claims for the benefit of all, not including the location work.

7. That the following persons were employed to perform the work and improvements described herein: \_\_\_\_\_  
 \_\_\_\_\_  
 Tim H. McDaniels

8. That the work and improvements performed were: \_\_\_\_\_  
 construction and maintenance of access roads and development, drilling, sampling and prospecting


9. Dated: 8/17/12 Signature: \_\_\_\_\_

SUBSCRIBED AND SWORN TO before me, a Notary Public, this 17<sup>th</sup> day of Aug 20 12

By: Tim H. McDaniels

Notary Public Carrie Melzer

My Commission Expires July 6, 2014



Bureau of Land Management  
 Arizona State Office  
[www.az.blm.gov](http://www.az.blm.gov)

No. of Claims: 5 x \$10 = 50.00  
 Check No.: CASH Init. EMG  
 Receipt No.: 2633107  
 For BLM Use Only

**United States Department of the Interior**  
**Bureau of Land Management**  
 LANDS/RECREATION & PLANNING  
 ONE N CENTRAL AVE  
 PHOENIX, AZ 85004 -2203  
 Phone: 602-417-9200

Receipt

No: 2633107

<b>Transaction #:</b> 2713641	
<b>Date of Transaction:</b> 08/17/2012	
CUSTOMER:	
TIM H MCDANIELS 2289 W DIXON LN QUEEN CREEK, AZ 85242-7283 US	

LINE #	QTY	DESCRIPTION	REMARKS	UNIT PRICE	TOTAL
1	1.00	LOCATABLE MINERALS / MINING CLAIMS- NOT NEW-UNADJUD, ONE AUTH NO. ONLY / MINING CLAIM MONEY RECEIVED CASES: AMC341959/\$50.00	2012 POL & 2013WAIV (5)	- n/a -	50.00
<b>TOTAL:</b>					<b>\$50.00</b>

PAYMENT INFORMATION			
1	AMOUNT:	50.00	POSTMARKED: N/A
	TYPE:	CASH	RECEIVED: 08/17/2012
	NAME:	MCDANIELS, TIM H 2289 W DIXON LN QUEEN CREEK AZ 85242-7283 US	

REMARKS

This receipt was generated by the automated BLM Collections and Billing System and is a paper representation of a portion of the official electronic record contained therein.

UNITED STATES  
DEPARTMENT OF THE INTERIOR  
BUREAU OF LAND MANAGEMENT

MAINTENANCE FEE WAIVER CERTIFICATION

5000

FORM APPROVED  
OMB NO. 1004-0114  
Expires: August 31, 2013

365

SEE INSTRUCTIONS ON PAGE 2

AMC 341959

1. This small miner waiver is filed for the assessment year beginning on September 1, 2011 and ending on September 1, 2012.
2. The undersigned and all related parties owned ten or fewer mining claims, mill, or tunnel sites located and maintained on Federal lands in the United States of America on September 1, 2011.
3. The undersigned have performed the assessment work required by law for each mining claim listed prior to filing this waiver and understand that by filing this form, an affidavit of assessment work must be recorded by the December 30th following the filing of this waiver.
4. The undersigned understand that if the assessment work obligation has not yet come due under 30 U.S.C. 28 (for those claims in their first assessment year only), a notice of intent to hold reciting this condition must be recorded by the December 30th following the filing of this waiver.
5. The undersigned understand that mill and tunnel sites may also be listed upon this waiver and be waived from payment of the maintenance fee, and that a notice of intent to hold for these sites is required to be recorded by the December 30th immediately following the filing of this waiver.
6. The undersigned understand and acknowledge that pursuant to 43 U.S.C. 1212 and 18 U.S.C. 1001, the filing or recording of a false, fictitious, or fraudulent document with the Bureau of Land Management may result in a fine of up to \$250,000, a prison term not to exceed five years, or both.
7. The mining claims, mill or tunnel sites for which this waiver from payment of the maintenance fees is requested are:

CLAIM OR SITE NAME	BLM RECORDATION SERIAL NUMBER
1. Willow Springs No 1	AMC 341959
2. Willow Springs No 2	AMC 341960
3. Willow Springs No 3	AMC 341961
4. Willow Springs No 4	AMC 341962
5. Willow Springs No 5	AMC 341963
6.	
7.	
8.	
9.	
10.	

The owner(s) (claimants) of the above mining claims and sites are:

Tim H. McDaniels  
(Owner's Name - Please Print)

  
(Owner's Signature)

2289 West Dixon  
(Street or P.O. Box)

Queen Creek AZ 85242  
(City) (State) (Zip Code)

(Owner's Name - Please Print)

(Owner's Signature)

(Street or P.O. Box)

(City) (State) (Zip Code)

(Owner's Name - Please Print)

(Owner's Signature)

(Street or P.O. Box)

(City) (State) (Zip Code)

RECEIVED  
BLM AZ STATE OFFICE  
2011 AUG 22 A 10:02  
PHOENIX, ARIZONA

8/29/2011 TB  
ENTERED INTO COMPUTER

When Recorded Return Document to:

Tim H. McDaniels

2289 West Dixon Lane

Queen Creek, AZ 85242

Check here is this is a change of address.

Telephone: \_\_\_\_\_

E-mail address: \_\_\_\_\_

**AFFIDAVIT OF PERFORMANCE OF ANNUAL WORK**

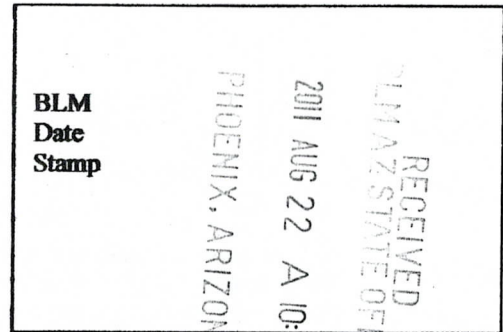
1. State of Arizona, County of Maricopa ss:

2. I (Name) Tim H. McDaniels

3. Reside at (Address) \_\_\_\_\_

2289 West Dixon Lane

City Queen Creek County Pinal



State AZ Zip 85242 being duly sworn, depose and say that I am a citizen of the United States, more than eighteen years of age, and that all of the facts set forth in this affidavit, subject to the provisions and penalties of 18 U.S.C. 1001 pertaining to the filing of false, fictitious, or fraudulent statements with the United States, are true and correct according to the best of my knowledge, information and belief.

4. Owner's name and address (If not shown in Items 1-3 above), \_\_\_\_\_

same as above

5. That I am personally acquainted with the mining claim(s). The work and improvements were made by and at the expense of the owner(s) of said claim(s). Said contiguous group of claims, listed on this document, are situated in the

Goldfield (optional) Mining District; Maricopa County, Arizona.

Line No.	AMC NUMBER	CLAIM/SITE NAME	COUNTY RECORDER DATA (If available)	TWP	RNG	SEC
1	341959	Willow Springs No 1	96-0830622	2N	9E	18 + 19
2	341960	Willow Springs No 2	96-0830623	2N	9E	18 + 19
3	341961	Willow Springs No 3	96-0830624	2N	9E	18 + 19
4	341962	Willow Springs No 4	96-0830625	2N	9E	18 + 13
5	341963	Willow Springs No 5	96-0830626	2N	9E	18 + 19
6						

RECEIVED  
 MARICOPA COUNTY OFFICE  
 2011 AUG 22 A 10:02  
 PHOENIX, ARIZONA

BLM  
Date  
Stamp

7						
8						
9						
10						

6. That between the dates starting at 12 o'clock noon on September 1, 20 10 and ending at 12 o'clock noon on September 1, 20 11 at least \$ 1000.00 dollars worth of work and improvements were done and performed upon said claim(s) or upon one or more of a contiguous group of claims for the benefit of all, wholly or partly outside of a contiguous group of claims for the benefit of all, not including the location work.

7. That the following persons were employed to perform the work and improvements described herein: \_\_\_\_\_  
 Tim H. McDaniels

8. That the work and improvements performed were: \_\_\_\_\_  
 construction and maintenance of access roads and development, drilling, sampling and prospecting

9. Dated: 8/22/11 Signature: [Signature]


SUBSCRIBED AND SWORN TO before me, a Notary Public, this 22nd day of August 20 11

By: Tim H. McDaniels

Notary Public Nancy Casey

My Commission Expires Oct 5, 2014

Bureau of Land Management  
 Arizona State Office  
[www.az.blm.gov](http://www.az.blm.gov)



No. of Claims: 5 x \$10 = 50.00  
 Check No.: C.C. Init. AC  
 Receipt No.: 2410941  
 For BLM Use Only

**United States Department of the Interior**  
**Bureau of Land Management**  
 LANDS/RECREATION & PLANNING  
 ONE N CENTRAL AVE  
 PHOENIX, AZ 85004 -2203  
 Phone: 602-417-9200

Receipt

No: 2410941

<b>Transaction #:</b> 2486282	
<b>Date of Transaction:</b> 08/22/2011	
CUSTOMER:	
TIM H MCDANIELS 2289 W DIXON LN QUEEN CREEK, AZ 85242-7283 US	

LINE #	QTY	DESCRIPTION	REMARKS	UNIT PRICE	TOTAL
1	1.00	LOCATABLE MINERALS / MINING CLAIMS- NOT NEW-UNADJUD, ONE AUTH NO. ONLY / MINING CLAIM MONEY RECEIVED CASES: AMC341959/\$50.00	MAINT WAIVER (5) 2012 / POL (5) 2011	- n/a -	50.00
<b>TOTAL:</b>					<b>\$50.00</b>

PAYMENT INFORMATION				
NOTE: Items will appear on credit card statement as "Bureau of Land Mgmt CO".				
1	AMOUNT:	50.00	POSTMARKED:	N/A
	TYPE:	CREDIT CARD	RECEIVED:	08/22/2011
	NAME:	MCDANIELS, TIM H 2289 W DIXON LN QUEEN CREEK AZ 85242-7283 US		
	CARD NO:	XXXXXXXXXXXX1494	AUTH CODE:	581567
	NAME ON CARD:	TIM MCDANIELS		
	EXPIRES:	01/2012		
	SIGNATURE:			

REMARKS

This receipt was generated by the automated BLM Collections and Billing System and is a paper representation of a portion of the official electronic record contained therein.

**MAINTENANCE FEE WAIVER CERTIFICATION**

183

FORM APPROVED  
OMB NO. 1004-0114  
Expires: February 28, 2010

SEE INSTRUCTIONS ON REVERSE

Amc 341959

1. This small miner waiver is filed for the assessment year beginning at noon on September 1, 2010 and ending at noon on September 1, 2011.
2. The undersigned and all related parties owned ten or fewer mining claims, mill, or tunnel sites located and maintained on Federal lands in the United States of America on September 1, 2010.
3. The undersigned have performed the assessment work **required by law** for each mining claim listed **prior to filing this waiver** and understand that by filing this form; an affidavit of assessment work **must** be recorded by the December 30th following the filing of this waiver.
4. The undersigned understand that if the assessment work obligation has not yet come due under 30 U.S.C. 28 (for those claims in their first assessment year only); a notice of intent to hold reciting this condition **must** be recorded by the December 30th following the filing of this waiver.
5. The undersigned understand that mill and tunnel sites may also be listed upon this waiver and be waived from payment of the maintenance fee; and that a notice of intent to hold for these sites is required to be recorded by the December 30th immediately following the filing of this waiver.
6. The undersigned understand and acknowledge that pursuant to 43 U.S.C. 1212 and 18 U.S.C. 1001; the filing or recording of a false, fictitious, or fraudulent document with the Bureau of Land Management may result in a fine of up to \$250,000, a prison term not to exceed five years, or both.
7. The mining claims, mill or tunnel sites for which this waiver from payment of the maintenance fees is requested are:

CLAIM OR SITE NAME	BLM RECORDATION SERIAL NUMBER
1. Willow Springs No 1	AMC 341959
2. Willow Springs No 2	AMC 341960
3. Willow Springs No 3	AMC 341961
4. Willow Springs No 4	AMC 341962
5. Willow Springs No 5	AMC 341963
6.	
7.	
8.	
9.	
10.	

The owner(s) (claimants) of the above mining claims and sites are:

Tim H. McDaniels ✓  
(Owner's Name - Please Print)

  
(Owner's Signature)

2289 West Dixon Lane  
(Street or P.O. Box)

Queen Creek Arizona 85142  
(City) (State) (Zip Code)

\_\_\_\_\_  
(Owner's Name - Please Print)

\_\_\_\_\_  
(Owner's Signature)

\_\_\_\_\_  
(Street or P.O. Box)

\_\_\_\_\_  
(City) (State) (Zip Code)

\_\_\_\_\_  
(Owner's Name - Please Print)

\_\_\_\_\_  
(Owner's Signature)

\_\_\_\_\_  
(Street or P.O. Box)

\_\_\_\_\_  
(City) (State) (Zip Code)

(Continued on page 2)

ENTERED INTO COMPUTER  
9/13/10 AT

5/5

_____ (Owner's Name - Please Print)	_____ (Owner's Signature)
_____ (Street or P.O. Box)	_____ (City)      _____ (State)      _____ (Zip Code)
_____ (Owner's Name - Please Print)	_____ (Owner's Signature)
_____ (Street or P.O. Box)	_____ (City)      _____ (State)      _____ (Zip Code)
_____ (Owner's Name - Please Print)	_____ (Owner's Signature)
_____ (Street or P.O. Box)	_____ (City)      _____ (State)      _____ (Zip Code)
_____ (Owner's Name - Please Print)	_____ (Owner's Signature)
_____ (Street or P.O. Box)	_____ (City)      _____ (State)      _____ (Zip Code)

**INSTRUCTIONS**

1. This certification is made under the provisions of § 1744 of Title 43 and § 28-28k of Title 30 of the United States Code; and the regulations thereunder (43 CFR Part 3830).
2. The claimant(s) **must** fill in the dates in paragraph 1 for the beginning and ending of the assessment year for which this waiver is sought.
3. The claimant(s) **must** fill in the date in paragraph 2 for the beginning of the assessment year for which this waiver is sought.
4. All claim and site names and Bureau of Land Management (BLM) serial numbers **must** be listed for the mining claims, mill sites, and tunnel sites for which the waiver is sought.
5. All owners of the mining claims, mill sites, and tunnel sites and their addresses **must** be given.
6. This waiver form **must** be signed by all the claimants or their designated agent, in original form. If an agent is designated, a notarized designation of agent, signed by all of the claimants with proper address given, **must** be submitted with this waiver.
7. This form **must** be filed no later than September 1st for the upcoming assessment year in the BLM State Office where the mining claims or sites are recorded, or the waiver cannot be granted by the BLM. (Example: to obtain a waiver for the assessment year 2000, which begins at noon on September 1, 1999, you **must** qualify for and file for a waiver no later than September 1, 1999, in the proper BLM State Office).
8. For all mining claims which require assessment work, you **must** record an affidavit of labor on or before the December 30th immediately following the filing of this waiver. For all other mining claims or sites waived, you must record a notice of intent to hold on or before the December 30th immediately following the filing of this waiver.
9. Mill and tunnel sites may also be listed upon this waiver and be waived from payment of the maintenance fee. A notice of intent to hold for these sites is required to be filed by the December 30th following the filing of this waiver.

**NOTICE/BURDEN HOURS STATEMENT**

The Privacy Act of 1974, *as amended*, and the regulation in 43 CFR 2.48(d) provide that you be furnished the following information in connection with the information required by this certification of waiver from rental fees.

**AUTHORITY:** 30 U.S.C. 28-28k; 43 U.S.C. 1201, 1457, 1740, and 1744; and 43 CFR 3830.

**PRINCIPLE PURPOSE:** This information is to be used to verify that the owner(s) (claimants) of a mining claim has complied with 30 U.S.C. 28f and is entitled to perform assessment work in lieu of paying the maintenance fee for the mining claims listed on this form.

**ROUTINE USE:** (1) Adjudication of the claimant(s) certification of waiver from paying the maintenance fee otherwise required by 30 U.S.C. 28f. (2) Disclosure may be made to appropriate Federal agencies when location is made within the agency's geographic area of responsibility. (3) Information from the record and/or the record will be transferred to the appropriate Federal, State, or local agency, or a member of the public in response to a specific request for pertinent information. (4) Information may also be provided to the Department of Justice or in a proceeding before a court or adjudicative body; or to Federal, State, local or foreign agencies when needed for enforcement of civil or criminal codes or applicable regulations concerning title rights upon the public land.

**EFFECT OF NOT PROVIDING INFORMATION:** Disclosure of this information is required by 30 U.S.C. 28f and 43 CFR Part 3830 for those qualified claimants wishing to take the small miner waiver allowed. Failure to supply the information required in this form to support the claimants certification of waiver from payment of the otherwise required maintenance fees will result in the waiver being disallowed and the mining claims subject to forfeiture by BLM under 30 U.S.C. 28i.

The Paperwork Reduction Act of 1995 requires us to inform you that:

This information is being collected to allow the BLM to determine if you qualify for a waiver from the payment of \$100 per mining claim or site maintenance fee established in 30 U.S.C. 28f and the implementing regulations at 43 CFR 3830. A response to this request is required in accordance with the statute to obtain your benefit.

BLM would like you to know that you do not have to respond to this, or any other, Federal agency-sponsored information collection unless it displays a currently valid OMB control number.

Public reporting burden for this form is estimated to average 20 minutes (.33 hours) per response, including time to review instructions, gathering and maintaining data, and completing and reviewing the form. Direct comments regarding this burden estimate, or any other aspect of this form, to the U.S. Department of the Interior, Bureau of Land Management (1004-0114) Bureau Information Collection Clearance Officer (WO-630), Mail Stop 401 LS, 1849 C St, N.W., Washington, D.C. 20240.

2000 AUG - 6 - 9 05  
 FOR OFFICIAL USE ONLY  
 RECEIVED  
 BLM AZ STATE OFFICE



When Recorded Return Document to:

Tim H. McDaniels  
2289 West Dixon Lane  
Queen Creek, Arizona 85242

Check here is this is a change of address.

Telephone: \_\_\_\_\_

E-mail address: \_\_\_\_\_

**AFFIDAVIT OF PERFORMANCE OF ANNUAL WORK**

1. State of Arizona, County of Maricopa ss:

2. I (Name) Tim H. McDaniels

3. Reside at (Address) \_\_\_\_\_

2289 West Dixon Lane

City Queen Creek County Pinal

State AZ Zip 85242 being duly sworn, depose and say that I am a citizen of the United States, more than eighteen years of age, and that all of the facts set forth in this affidavit, subject to the provisions and penalties of 18 U.S.C. 1001 pertaining to the filing of false, fictitious, or fraudulent statements with the United States, are true and correct according to the best of my knowledge, information and belief.

4. Owner's name and address (If not shown in Items 1-3 above). \_\_\_\_\_  
same as above

5. That I am personally acquainted with the mining claim(s). The work and improvements were made by and at the expense of the owner(s) of said claim(s). Said contiguous group of claims, listed on this document, are situated in the

Goldfield (optional) Mining District; Maricopa County, Arizona.

RECEIVED  
BLM AZ STATE OFFICE  
2010 AUG - 6 A 9:05  
PHOENIX, ARIZONA  
BLM  
Date  
Stamp

Line No.	AMC NUMBER	CLAIM/SITE NAME	COUNTY RECORDER DATA (If available)	TWP	RNG	SEC
1	341959	Willow Springs No 1	96-0830622	2N	9E	18+19
2	341960	Willow Springs No 2	96-0830623	2N	9E	18+19
3	341961	Willow Springs No 3	96-0830624	2N	9E	18+19
4	341962	Willow Springs No 4	96-0830625	2N	9E	18+13
5	341963	Willow Springs No 5	96-0830626	2N	9E	18+19
6						

ENTERED INTO COMPUTER  
9/13/10 AT

RECEIVED  
 BLM AZ STATE OFFICE  
 2010 AUG - 6 A 9:05  
 PHOENIX, ARIZONA  
 BLM  
 Date  
 Stamp

7					
8					
9					
10					

6. That between the dates starting at 12 o'clock noon on September 1, 20 09 and ending at 12 o'clock noon on September 1, 20 10 at least \$ 800.00 dollars worth of work and improvements were done and performed upon said claim(s) or upon one or more of a contiguous group of claims for the benefit of all, wholly or partly outside of a contiguous group of claims for the benefit of all, not including the location work.

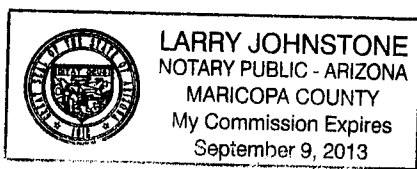
7. That the following persons were employed to perform the work and improvements described herein: Tim H. McDaniels

8. That the work and improvements performed were: drilling, general prospecting and road improvements

9. Dated: 8/6/10 Signature: [Signature]

SUBSCRIBED AND SWORN TO before me, a Notary Public, this 6 day of August 20 10

By: Larry Johnstone  
 Notary Public [Signature]  
 My Commission Expires 9/9/2013



Bureau of Land Management  
 Arizona State Office

No. of Claims: 5 x \$10 = 5000  
 Check No.: CASH Init. JC  
 Receipt No.: 2185226  
 For BLM Use Only

**United States Department of the Interior**  
**Bureau of Land Management**  
 LANDS/RECREATION & PLANNING  
 ONE N CENTRAL AVE  
 PHOENIX, AZ 85004 -2203  
 Phone:

Receipt

No: 2185226

<b>Transaction #:</b> 2254881	
<b>Date of Transaction:</b> 08/06/2010	
<b>CUSTOMER:</b>	TIM MCDANIELS 2289 W DIXON LN QUEEN CREEK, AZ 85142-7283 US

LINE #	QTY	DESCRIPTION	REMARKS	UNIT PRICE	TOTAL
1	1.00	LOCATABLE MINERALS / MINING CLAIMS-NOT NEW-UNADJUD, ONE AUTH NO. ONLY / MINING CLAIM MONEY RECEIVED CASES: AMC341959/\$50.00	POL & WAVIER (5)	- n/a -	50.00
<b>TOTAL:</b>					<b>\$50.00</b>

PAYMENT INFORMATION					
1	AMOUNT:	50.00	POSTMARKED:	N/A	
	TYPE:	CASH	RECEIVED:	08/06/2010	
	NAME:	MCDANIELS, TIM 2289 W DIXON LN QUEEN CREEK AZ 85142-7283 US			

REMARKS

This receipt was generated by the automated BLM Collections and Billing System and is a paper representation of a portion of the official electronic record contained therein.

404

AMC 341959

UNITED STATES DEPARTMENT OF THE INTERIOR  
BUREAU OF LAND MANAGEMENT

AMC

FORM APPROVED  
OMB NO. 1004-0114  
Expires: December 31, 2006

**MAINTENANCE FEE WAIVER CERTIFICATION**

SEE INSTRUCTIONS ON REVERSE


AMC 341959

1. This small miner waiver is filed for the assessment year beginning at noon on September 1, 2009 and ending at noon on September 1, 2010.
2. The undersigned and all related parties owned ten or fewer mining claims, mill, or tunnel sites located and maintained on Federal lands in the United States of America on September 1, 2009.
3. The undersigned have performed the assessment work **required by law** for each mining claim listed **prior to filing this waiver** and understand that by filing this form; an affidavit of assessment work **must** be recorded by the December 30th following the filing of this waiver.
4. The undersigned understand that if the assessment work obligation has not yet come due under 30 U.S.C. 28 (for those claims in their first assessment year only); a notice of intent to hold reciting this condition **must** be recorded by the December 30th following the filing of this waiver.
5. The undersigned understand that mill and tunnel sites may also be listed upon this waiver and be waived from payment of the maintenance fee; and that a notice of intent to hold for these sites is required to be recorded by the December 30th immediately following the filing of this waiver.
6. The undersigned understand and acknowledge that pursuant to 43 U.S.C. 1212 and 18 U.S.C. 1001; the filing or recording of a false, fictitious, or fraudulent document with the Bureau of Land Management may result in a fine of up to \$250,000, a prison term not to exceed five years, or both.
7. The mining claims, mill or tunnel sites for which this waiver from payment of the maintenance fees is requested are:

CLAIM OR SITE NAME	BLM RECORDATION SERIAL NUMBER
1. Willow Springs No 1	AMC 341959
2. Willow Springs No 2	AMC 341960
3. Willow Springs No 3	AMC 341961
4. Willow Springs No 4	AMC 341962
5. Willow Springs No 5	AMC 341963
6.	
7.	
8.	
9.	
10.	

The owner(s) (claimants) of the above mining claims and sites are:

Tim H. McDaniels  
(Owner's Name - Please Print)

  
(Owner's Signature)

2289 West Dixon Lane  
(Street or P.O. Box)

Queen Creek      Arizona      85242  
(City)                      (State)                      (Zip Code)

\_\_\_\_\_  
(Owner's Name - Please Print)

\_\_\_\_\_  
(Owner's Signature)

\_\_\_\_\_  
(Street or P.O. Box)

\_\_\_\_\_  
(City)                      (State)                      (Zip Code)

\_\_\_\_\_  
(Owner's Name - Please Print)

\_\_\_\_\_  
(Owner's Signature)

\_\_\_\_\_  
(Street or P.O. Box)

\_\_\_\_\_  
(City)                      (State)                      (Zip Code)

RECEIVED  
BLM AZ STATE OFFICE  
2009 AUG 11 A 10:22  
PHOENIX, ARIZONA

(Continued on page 2)

SEP 28 2009

ENTERED INTO COMPUTER

15

When Recorded Return Document to:

Tim H. McDaniels  
2289 West Dixon Lane  
Queen Creek, Arizona 85242

Check here is this is a change of address.

Telephone: \_\_\_\_\_

E-mail address: \_\_\_\_\_

**AFFIDAVIT OF PERFORMANCE OF ANNUAL WORK**

1. State of Arizona, County of Maricopa SS:

2. I (Name) Tim H. McDaniels

3. Reside at (Address) \_\_\_\_\_

2289 West Dixon Lane

City Queen Creek County Pinal

State AZ Zip 85242

being duly sworn, depose and say that I am a citizen of the United States, more than eighteen years of age, and that all of the facts set forth in this affidavit, subject to the provisions and penalties of 18 U.S.C. 1001 pertaining to the filing of false, fictitious, or fraudulent statements with the United States, are true and correct according to the best of my knowledge, information and belief.

4. Owner's name and address (If not shown in Items 1-3 above). Same as above

5. That I am personally acquainted with the mining claim(s). The work and improvements were made by and at the expense of the owner(s) of said claim(s). Said contiguous group of claims, listed on this document, are situated in the

Goldfield (optional) Mining District; Maricopa County, Arizona.

RECEIVED  
BLM AZ STATE OFFICE  
2009 AUG 11 A 10:23  
PHOENIX, ARIZONA

Line No.	AMC NUMBER	CLAIM/SITE NAME	COUNTY RECORDER DATA (If available)	TWP	RNG	SEC
1	341959	Willow Springs No1	96-0830622	2N	9E	18+19
2	341960	Willow Springs No2	96-0830623	2N	9E	18+19
3	341961	Willow Springs No3	96-0830624	2N	9E	18+19
4	341962	Willow Springs No4	96-0830625	2N	9E+8E	18+13
5	341963	Willow Springs No5	96-0830626	2N	9E	18+19
6						

Form: MCF108  
Revised Jan. 2006  
Page 1 of 2

SEP 28 2009

ENTERED INTO COMPUTER  
TS

RECEIVED  
BLM AZ STATE OFFICE  
2009 AUG 11 A 10:23  
PHOENIX, ARIZONA  
BLM  
Date  
Stamp

7					
8					
9					
10					

6. That between the dates starting at 12 o'clock noon on September 1, 20 08 and ending at 12 o'clock noon on September 1, 20 09 at least \$ 750.00 dollars worth of work and improvements were done and performed upon said claim(s) or upon one or more of a contiguous group of claims for the benefit of all, wholly or partly outside of a contiguous group of claims for the benefit of all, not including the location work.

7. That the following persons were employed to perform the work and improvements described herein: Tim H. McDaniels

8. That the work and improvements performed were: mapping and general mining


9. Dated: 8/11/09 Signature: 

SUBSCRIBED AND SWORN TO before me, a Notary Public, this 11<sup>TH</sup> day of AUGUST 20 09

By: KYLE DELICATA

Notary Public 

My Commission Expires FEB 9 2013



Bureau of Land Management  
Arizona State Office  
[www.az.blm.gov](http://www.az.blm.gov)

No. of Claims: 5 x \$10 = 50  
Check No.: 4337 Init. HMC  
Receipt No.: 1974781  
For BLM Use Only

Form: MCF108  
Revised Jan. 2006  
Page 2 of 2

**United States Department of the Interior**

**Bureau of Land Management**  
 BUSINESS & SUPPORT SVCS DIV  
 ONE N CENTRAL AVE SUITE 800  
 PHOENIX, AZ 85004 -4427  
 Phone: (602) 417-9200

Receipt

No:

1974781

<b>Transaction #:</b> 2038720	
<b>Date of Transaction:</b> 08/11/2009	
<b>CUSTOMER:</b>	TIM H MCDANIELS 2289 W DIXON LN QUEEN CREEK, AZ 85242-7283 US

LINE #	QTY	DESCRIPTION	REMARKS	UNIT PRICE	TOTAL
1	1.00	LOCATABLE MINERALS / MINING CLAIMS-NOT NEW-UNADJUD, ONE AUTH NO. ONLY / MINING CLAIM MONEY RECEIVED CASES: AMC341959/\$50.00	POL 2009/5 WAV	- n/a -	50.00
<b>TOTAL:</b>					<b>\$50.00</b>

PAYMENT INFORMATION			
1	AMOUNT:	50.00	POSTMARKED: N/A
	TYPE:	CHECK	RECEIVED: 08/11/2009
	CHECK NO:	4337	
	NAME:	MCDANIELS, TIM H BOX 1307 QUEEN CREEK AZ 85242-7283 US	

REMARKS

This receipt was generated by the automated BLM Collections and Billing System and is a paper representation of a portion of the official electronic record contained therein.

5/50

FORM APPROVED  
OMB NO. 1004-0114  
Expires: December 31, 2006

**MAINTENANCE FEE WAIVER CERTIFICATION**

SEE INSTRUCTIONS ON REVERSE

AMC 341959 (376)

1. This small miner waiver is filed for the assessment year beginning at noon on September 1, 2008 and ending at noon on September 1, 2009.
2. The undersigned and all related parties owned ten or fewer mining claims, mill, or tunnel sites located and maintained on Federal lands in the United States of America on September 1, 2008.
3. The undersigned have performed the assessment work **required by law** for each mining claim listed **prior to filing this waiver** and understand that by filing this form; an affidavit of assessment work **must** be recorded by the December 30th following the filing of this waiver.
4. The undersigned understand that if the assessment work obligation has not yet come due under 30 U.S.C. 28 (for those claims in their first assessment year only); a notice of intent to hold reciting this condition **must** be recorded by the December 30th following the filing of this waiver.
5. The undersigned understand that mill and tunnel sites may also be listed upon this waiver and be waived from payment of the maintenance fee; and that a notice of intent to hold for these sites is required to be recorded by the December 30th immediately following the filing of this waiver.
6. The undersigned understand and acknowledge that pursuant to 43 U.S.C. 1212 and 18 U.S.C. 1001; the filing or recording of a false, fictitious, or fraudulent document with the Bureau of Land Management may result in a fine of up to \$250,000, a prison term not to exceed five years, or both.
7. The mining claims, mill or tunnel sites for which this waiver from payment of the maintenance fees is requested are:


CLAIM OR SITE NAME	BLM RECORDATION SERIAL NUMBER
1. Willow Springs No 1	AMC 341959
2. Willow Springs No 2	AMC 341960
3. Willow Springs No 3	AMC 341961
4. Willow Springs No 4	AMC 341962
5. Willow Springs No 5	AMC 341963
6.	
7.	
8.	
9.	
10.	

The owner(s) (claimants) of the above mining claims and sites are:

Tim H. McDaniels ✓  
(Owner's Name - Please Print)

2289 West Dixon Lane  
(Street or P.O. Box)

Queen Creek Arizona 85242  
(City) (State) (Zip Code)

  
 \_\_\_\_\_  
 (Owner's Signature)

\_\_\_\_\_  
(Owner's Name - Please Print)

\_\_\_\_\_  
(Street or P.O. Box)

\_\_\_\_\_  
(City) (State) (Zip Code)

\_\_\_\_\_  
(Owner's Signature)

\_\_\_\_\_  
(Owner's Name - Please Print)

\_\_\_\_\_  
(Street or P.O. Box)

\_\_\_\_\_  
(City) (State) (Zip Code)

\_\_\_\_\_  
(Owner's Signature)

(Continued on page 2)

RE 9/18/08  
ENTERED IN COMPUTER



(Owner's Name - Please Print)	(Owner's Signature)		
(Street or P.O. Box)	(City)	(State)	(Zip Code)
(Owner's Name - Please Print)	(Owner's Signature)		
(Street or P.O. Box)	(City)	(State)	(Zip Code)
(Owner's Name - Please Print)	(Owner's Signature)		
(Street or P.O. Box)	(City)	(State)	(Zip Code)
(Owner's Name - Please Print)	(Owner's Signature)		
(Street or P.O. Box)	(City)	(State)	(Zip Code)

**INSTRUCTIONS**

- |  |  |
|--|--|
| <ol style="list-style-type: none"> <li>1. This certification is made under the provisions of § 1744 of Title 43 and § 28-28k of Title 30 of the United States Code; and the regulations thereunder (43 CFR Part 3830).</li> <li>2. The claimant(s) <b>must</b> fill in the dates in paragraph 1 for the beginning and ending of the assessment year for which this waiver is sought.</li> <li>3. The claimant(s) <b>must</b> fill in the date in paragraph 2 for the beginning of the assessment year for which this waiver is sought.</li> <li>4. All claim and site names and Bureau of Land Management (BLM) serial numbers <b>must</b> be listed for the mining claims, mill sites, and tunnel sites for which the waiver is sought.</li> <li>5. All owners of the mining claims, mill sites, and tunnel sites and their addresses <b>must</b> be given.</li> <li>6. This waiver form <b>must</b> be signed by all the claimants or their designated agent, in original form. If an agent is designated, a notarized designation of agent, signed by all of the claimants with proper address given, <b>must</b> be submitted with this waiver.</li> </ol> | <ol style="list-style-type: none"> <li>7. This form <b>must</b> be filed no later than September 1st for the upcoming assessment year in the BLM State Office where the mining claims or sites are recorded, or the waiver cannot be granted by the BLM. (Example: to obtain a waiver for the assessment year 2000, which begins at noon on September 1, 1999, you <b>must</b> qualify for and file for a waiver no later than September 1, 1999, in the proper BLM State Office).</li> <li>8. For all mining claims which require assessment work, you <b>must</b> record an affidavit of labor on or before the December 30th immediately following the filing of this waiver. For all other mining claims or sites waived, you <b>must</b> record a notice of intent to hold on or before the December 30th immediately following the filing of this waiver.</li> <li>9. Mill and tunnel sites may also be listed upon this waiver and be waived from payment of the maintenance fee. A notice of intent to hold for these sites is required to be filed by the December 30th following the filing of this waiver.</li> </ol> |
|--|--|

**NOTICE/BURDEN HOURS STATEMENT**

The Privacy Act of 1974, *as amended*, and the regulation in 43 CFR 2.48(d) provide that you be furnished the following information in connection with the information required by this certification of waiver from rental fees.

**AUTHORITY:** 30 U.S.C. 28-28k; 43 U.S.C. 1201, 1457, 1740, and 1744; and 43 CFR 3830.

**PRINCIPLE PURPOSE:** This information is to be used to verify that the owner(s) (claimants) of a mining claim has complied with 30 U.S.C. 28f and is entitled to perform assessment work in lieu of paying the maintenance fee for the mining claims listed on this form.

**ROUTINE USE:** (1) Adjudication of the claimant(s) certification of waiver from paying the maintenance fee otherwise required by 30 U.S.C. 28f. (2) Disclosure may be made to appropriate Federal agencies when location is made within the agency's geographic area of responsibility. (3) Information from the record and/or the record will be transferred to the appropriate Federal, State, or local agency, or a member of the public in response to a specific request for pertinent information. (4) Information may also be provided to the Department of Justice or in a proceeding before a court or adjudicative body; or to Federal, State, local or foreign agencies when needed for enforcement of civil or criminal codes or applicable regulations concerning title rights upon the public land.

**EFFECT OF NOT PROVIDING INFORMATION:** Disclosure of this information is required by 30 U.S.C. 28f and 43 CFR Part 3830 for those qualified claimants wishing to take the small miner waiver allowed. Failure to supply the information required in this form to support the claimants certification of waiver from payment of the otherwise required maintenance fees will result in the waiver being disallowed and the mining claims subject to forfeiture by BLM under 30 U.S.C. 28i.

The Paperwork Reduction Act of 1995 requires us to inform you that:

This information is being collected to allow the BLM to determine if you qualify for a waiver from the payment of \$100 per mining claim or site maintenance fee established in 30 U.S.C. 28f and the implementing regulations at 43 CFR 3830. A response to this request is required in accordance with the statute to obtain your benefit.

BLM would like you to know that you do not have to respond to this, or any other, Federal agency-sponsored information collection unless it displays a currently valid OMB control number.

Public reporting burden for this form is estimated to average 8 minutes (0.133 hours) per response, including time to review instructions, gathering and maintaining data, and completing and reviewing the form. Direct comments regarding this burden estimate, or any other aspect of this form, to the U.S. Department of the Interior, Bureau of Land Management, (1004-0114) Bureau Information Collection Clearance Officer (WO-630), Mail Stop 401 LS, 1849 C St, N.W., Washington, D.C. 20240.

**PHOENIX, ARIZONA**

**FOR OFFICIAL USE ONLY**

**RECEIVED**

**BLMAZ STATE OFFICE**

**2008 AUG 25 A 9:16**

When Recorded Return Document to:

Tim H. McDaniels  
2289 West Dixon Lane  
Queen Creek, AZ 85242

Check here if this is a change of address.

Telephone: \_\_\_\_\_

E-mail address: \_\_\_\_\_


**AFFIDAVIT OF PERFORMANCE OF ANNUAL WORK**

1. State of Arizona, County of Maricopa ss:

2. I (Name) Tim H. McDaniels

3. Reside at (Address) \_\_\_\_\_

2289 West Dixon Lane  
City Queen Creek County Pinal



State AZ zip 85242 being duly sworn, depose and say that I am a citizen of the United States, more than eighteen years of age, and that all of the facts set forth in this affidavit, subject to the provisions and penalties of 18 U.S.C. 1001 pertaining to the filing of false, fictitious, or fraudulent statements with the United States, are true and correct according to the best of my knowledge, information and belief.

4. Owner's name and address (If not shown in Items 1-3 above),  
same as above

5. That I am personally acquainted with the mining claim(s). The work and improvements were made by and at the expense of the owner(s) of said claim(s). Said contiguous group of claims, listed on this document, are situated in the Goldfield (optional) Mining District; Maricopa County, Arizona.

Line No.	AMC NUMBER	CLAIM/SITE NAME	COUNTY RECORDER DATA (If available)	TWP	RNG	SEC
1	341959	Willow Springs No1	96-0830622	2N	9E	18+19
2	341960	Willow Springs No2	96-0830623	2N	9E	18+19
3	341961	Willow Springs No3	96-0830624	2N	9E	18+19
4	341962	Willow Springs No4	96-0830625	2N	9E & 8E	18+13
5	341963	Willow Springs No5	96-0830626	2N	9E	18+19
6						

RECEIVED  
 BLM AZ STATE OFFICE  
 2008 AUG 25 A 9:19  
 PHOENIX, ARIZONA  
 BLM  
 Date  
 Stamp

7						
8						
9						
10						

6. That between the dates starting at 12 o'clock noon on September 1, 20 07 and ending at 12 o'clock noon on September 1, 20 08 at least \$ 750.00 dollars worth of work and improvements were done and performed upon said claim(s) or upon one or more of a contiguous group of claims for the benefit of all, wholly or partly outside of a contiguous group of claims for the benefit of all, not including the location work.

7. That the following persons were employed to perform the work and improvements described herein: \_\_\_\_\_  
Tim H McDaniels

8. That the work and improvements performed were: \_\_\_\_\_  
mapping and general mining

9. Dated: 8/25/08 Signature: \_\_\_\_\_

SUBSCRIBED AND SWORN TO before me, a Notary Public, this 25<sup>th</sup> day of August 20 08

By: Tim H. McDaniels

Notary Public Renay A. Friedman

My Commission Expires 08/23/2011



Bureau of Land Management  
 Arizona State Office  
[www.az.blm.gov](http://www.az.blm.gov)

No. of Claims: 5 x \$10 = 50.00  
 Check No.: 4326 Init. SC  
 Receipt No.: 1769332  
 For BLM Use Only

Form: MCF108  
 Revised Jan. 2006  
 Page 2 of 2

**United States Department of the Interior**  
**Bureau of Land Management**  
 BUSINESS & SUPPORT SVCS DIV  
 ONE N CENTRAL AVE SUITE 800  
 PHOENIX, AZ 85004 -4427  
 Phone: (602) 417-9200

Receipt

No: 1769332

<b>Transaction #:</b> 1827005	
<b>Date of Transaction:</b> 08/25/2008	
<b>CUSTOMER:</b>	TIM H MCDANIELS 2289 W DIXON LANE QUEEN CREEK, AZ 85242

LINE #	QTY	DESCRIPTION	REMARKS	UNIT PRICE	TOTAL
1	1.00	LOCATABLE MINERALS / MINING CLAIMS-NOT NEW-UNADJUD, ONE AUTH NO. ONLY / MINING CLAIM MONEY RECEIVED (455) CASES: AMC341959/\$50.00	POLWAIVER (5)	- n/a -	50.00
<b>TOTAL:</b>					<b>\$50.00</b>

PAYMENT INFORMATION					
1	AMOUNT:	\$50.00	POSTMARKED:	N/A	
	TYPE:	CHECK	RECEIVED:	08/25/2008	
	CHECK NO:	4326			
	NAME:	MCDANIELS, TIM H 2289 W DIXON LANE QUEEN CREEK AZ 85242			

REMARKS

This receipt was generated by the automated BLM Collections and Billing System and is a paper representation of a portion of the official electronic record contained therein.

When Recorded Return Document to:

Tim H. McDaniels  
2289 W Dixon Lane  
Queen Creek, AZ 85242

Check here if this is a change of address.

Telephone: \_\_\_\_\_

E-mail address: \_\_\_\_\_

AMC 341959

**AFFIDAVIT OF PERFORMANCE OF ANNUAL WORK**

1. State of Arizona, County of Maricopa ss:

2. I (Name) Tim H. McDaniels

3. Reside at (Address) 2289 W. Dixon Lane

City Queen Creek County Maricopa  
PIVAL

State AZ Zip 85242 being duly sworn, depose and say that I am a citizen of the United States, more than eighteen years of age, and that all of the facts set forth in this affidavit, subject to the provisions and penalties of 18 U.S.C. 1001 pertaining to the filing of false, fictitious, or fraudulent statements with the United States, are true and correct according to the best of my knowledge, information and belief.

4. Owner's name and address (If not shown in Items 1-3 above).  
same as above

5. That I am personally acquainted with the mining claim(s). The work and improvements were made by and at the expense of the owner(s) of said claim(s). Said contiguous group of claims, listed on this document, are situated in the

Goldfield (optional) Mining District; Maricopa County, Arizona.

RECEIVED  
BLM. AZ STATE OFFICE  
2007 AUG 17 A 10:53  
PHOENIX, ARIZONA  
BLM  
Date  
Stamp

Line No.	AMC NUMBER	CLAIM/SITE NAME	COUNTY RECORDER DATA (If available)	TWP	RNG	SEC
1	341959	Willow Springs No 1	96-0830622	2N	9E	18+19
2	341960	Willow Springs No 2	96-0830623	2N	9E	18+19
3	341961	Willow Springs No 3	96-0830624	2N	9E	18+19
4	341962	Willow Springs No 4	96-0830625	2N	9E & 8E	18+13
5	341963	Willow Springs No 5	96-0830626	2N	9E	18+19
6						

Form: MCF108  
Revised Jan. 2006  
Page 1 of 2

ENTERED IN COMPUTER  
RE 8/29/07

AFFIDAVIT OF PERFORMANCE OF ANNUAL WORK – page 2

BLM  
Date  
Stamp

PHOENIX, ARIZONA

2007 AUG 17 A 10:53

RECEIVED  
BLM, AZ STATE OFFICE

7					
8					
9					
10					

6. That between the dates starting at 12 o'clock noon on September 1, 20 06 and ending at 12 o'clock noon on September 1, 20 07 at least \$ 650.00 dollars worth of work and improvements were done and performed upon said claim(s) or upon one or more of a contiguous group of claims for the benefit of all, wholly or partly outside of a contiguous group of claims for the benefit of all, not including the location work.

7. That the following persons were employed to perform the work and improvements described herein: Tim H. McDaniels

8. That the work and improvements performed were: mill construction, prospecting and general mining

9. Dated: 8/17/07 Signature: 

SUBSCRIBED AND SWORN TO before me, a Notary Public, this 17 day of August 2007

By: Melissa Lemaster

Notary Public 



My Commission Expires April 19, 2009

No. of Claims: 5 x \$10 = 50.00  
 Check No.: 4293 Init. ELC  
 Receipt No.: 1546673  
 For BLM Use Only

Bureau of Land Management  
 Arizona State Office  
[www.az.blm.gov](http://www.az.blm.gov)

**United States Department of the Interior**  
**Bureau of Land Management**  
 BUSINESS & SUPPORT SVCS DIV  
 ONE N CENTRAL AVE SUITE 800  
 PHOENIX, AZ 85004 -4427  
 Phone: (602) 417-9200

Receipt

No: 1546673

<b>Transaction #:</b> 1598066	
<b>Date of Transaction:</b> 08/17/2007	
<b>CUSTOMER:</b>	TIM H MCDANIELS 2289 W DIXON LANE QUEEN CREEK,AZ 85242

LINE #	QTY	DESCRIPTION	REMARKS	UNIT PRICE	TOTAL
1	1.00	LOCATABLE MINERALS / MINING CLAIMS- NOT NEW-UNADJUD,ONE AUTH NO. ONLY / MINING CLAIM MONEY RECEIVED (455) <b>CASES: AMC341959/\$50.00</b>	POL (5)/WAIVER	- n/a -	50.00
<b>TOTAL:</b>					<b>\$50.00</b>

PAYMENT INFORMATION			
1	AMOUNT:	\$50.00	POSTMARKED: N/A
	TYPE:	CHECK	RECEIVED: 08/17/2007
	CHECK NO:	4293	
	NAME:	MCDANIELS, TIM H 2289 W DIXON LANE QUEEN CREEK AZ 85242	

REMARKS

This receipt was generated by the automated BLM Collections and Billing System and is a paper representation of a portion of the official electronic record contained therein.

UNITED STATES DEPARTMENT OF THE INTERIOR  
BUREAU OF LAND MANAGEMENT

299

FORM APPROVED  
OMB NO. 1004-0114  
Expires: February 28, 2010

MAINTENANCE FEE WAIVER CERTIFICATION

SEE INSTRUCTIONS ON REVERSE

AMC 341959

1. This small miner waiver is filed for the assessment year beginning at noon on September 1, 07 and ending at noon on September 1, 08.
2. The undersigned and all related parties owned ten or fewer mining claims, mill, or tunnel sites located and maintained on Federal lands in the United States of America on September 1, 2007.
3. The undersigned have performed the assessment work **required by law** for each mining claim listed **prior to filing this waiver** and understand that by filing this form; an affidavit of assessment work **must** be recorded by the December 30th following the filing of this waiver.
4. The undersigned understand that if the assessment work obligation has not yet come due under 30 U.S.C. 28 (for those claims in their first assessment year only); a notice of intent to hold reciting this condition **must** be recorded by the December 30th following the filing of this waiver.
5. The undersigned understand that mill and tunnel sites may also be listed upon this waiver and be waived from payment of the maintenance fee; and that a notice of intent to hold for these sites is required to be recorded by the December 30th immediately following the filing of this waiver.
6. The undersigned understand and acknowledge that pursuant to 43 U.S.C. 1212 and 18 U.S.C. 1001; the filing or recording of a false, fictitious, or fraudulent document with the Bureau of Land Management may result in a fine of up to \$250,000, a prison term not to exceed five years, or both.
7. The mining claims, mill or tunnel sites for which this waiver from payment of the maintenance fees is requested are:

CLAIM OR SITE NAME	BLM RECORDATION SERIAL NUMBER
1. Willow Springs No.1	AMC 341959
2. Willow Springs No.2	AMC 341960
3. Willow Springs No.3	AMC 341961
4. Willow Springs No.4	AMC 341962
5. Willow Springs No.5	AMC 341963
6.	
7.	
8.	
9.	
10.	

The owner(s) (claimants) of the above mining claims and sites are:

Tim H. McDaniels  
(Owner's Name - Please Print)  
2289 W. Dixon Lane  
(Street or P.O. Box)  
Queen Creek AZ 85242  
(City) (State) (Zip Code)

  
(Owner's Signature)

(Owner's Name - Please Print)

(Street or P.O. Box)

(City) (State) (Zip Code)

(Owner's Name - Please Print)

(Street or P.O. Box)

(City) (State) (Zip Code)

(Continued on page 2)

ENTERED IN COMPUTER

RE 8/29/07



(Owner's Name - Please Print)	(Owner's Signature)
(Street or P.O. Box)	(City) (State) (Zip Code)
(Owner's Name - Please Print)	(Owner's Signature)
(Street or P.O. Box)	(City) (State) (Zip Code)
(Owner's Name - Please Print)	(Owner's Signature)
(Street or P.O. Box)	(City) (State) (Zip Code)
(Owner's Name - Please Print)	(Owner's Signature)
(Street or P.O. Box)	(City) (State) (Zip Code)

**INSTRUCTIONS**

1. This certification is made under the provisions of § 1744 of Title 43 and § 28-23k of Title 30 of the United States Code; and the regulations thereunder (43 CFR Part 3830).
2. The claimant(s) **must** fill in the dates in paragraph 1 for the beginning and ending of the assessment year for which this waiver is sought.
3. The claimant(s) **must** fill in the date in paragraph 2 for the beginning of the assessment year for which this waiver is sought.
4. All claim and site names and Bureau of Land Management (BLM) serial numbers **must** be listed for the mining claims, mill sites, and tunnel sites for which the waiver is sought.
5. All owners of the mining claims, mill sites, and tunnel sites and their addresses **must** be given.
6. This waiver form **must** be signed by all the claimants or their designated agent, in original form. If an agent is designated, a notarized designation of agent, signed by all of the claimants with proper address given, **must** be submitted with this waiver.
7. This form **must** be filed no later than September 1st for the upcoming assessment year in the BLM State Office where the mining claims or sites are recorded, or the waiver cannot be granted by the BLM. (Example: to obtain a waiver for the assessment year 2000, which begins at noon on September 1, 1999, you **must** qualify for and file for a waiver no later than September 1, 1999, in the proper BLM State Office).
8. For all mining claims which require assessment work, you **must** record an affidavit of labor on or before the December 30th immediately following the filing of this waiver. For all other mining claims or sites waived, you must record a notice of intent to hold on or before the December 30th immediately following the filing of this waiver.
9. Mill and tunnel sites may also be listed upon this waiver and be waived from payment of the maintenance fee. A notice of intent to hold for these sites is required to be filed by the December 30th following the filing of this waiver.

**NOTICE/BURDEN HOURS STATEMENT**

The Privacy Act of 1974, *as amended*, and the regulation in 43 CFR 2.48(d) provide that you be furnished the following information in connection with the information required by this certification of waiver from rental fees.

**AUTHORITY:** 30 U.S.C. 28-28k; 43 U.S.C. 1201, 1457, 1740, and 1744; and 43 CFR 3830.

**PRINCIPLE PURPOSE:** This information is to be used to verify that the owner(s) (claimants) of a mining claim has complied with 30 U.S.C. 28f and is entitled to perform assessment work in lieu of paying the maintenance fee for the mining claims listed on this form.

**ROUTINE USE:** (1) Adjudication of the claimant(s) certification of waiver from paying the maintenance fee otherwise required by 30 U.S.C. 28f. (2) Disclosure may be made to appropriate Federal agencies when location is made within the agency's geographic area of responsibility. (3) Information from the record and/or the record will be transferred to the appropriate Federal, State, or local agency, or a member of the public in response to a specific request for pertinent information. (4) Information may also be provided to the Department of Justice or in a proceeding before a court or adjudicative body; or to Federal, State, local or foreign agencies when needed for enforcement of civil or criminal codes or applicable regulations concerning title rights upon the public land.

**EFFECT OF NOT PROVIDING INFORMATION:** Disclosure of this information is required by 30 U.S.C. 28f and 43 CFR Part 3830 for those qualified claimants wishing to take the small miner waiver allowed. Failure to supply the information required in this form to support the claimants certification of waiver from payment of the otherwise required maintenance fees will result in the waiver being disallowed and the mining claims subject to forfeiture by BLM under 30 U.S.C. 28i.

The Paperwork Reduction Act of 1995 requires us to inform you that:

This information is being collected to allow the BLM to determine if you qualify for a waiver from the payment of \$100 per mining claim or site maintenance fee established in 30 U.S.C. 28f and the implementing regulations at 43 CFR 3830. A response to this request is required in accordance with the statute to obtain your benefit.

BLM would like you to know that you do not have to respond to this, or any other, Federal agency-sponsored information collection unless it displays a currently valid OMB control number.

Public reporting burden for this form is estimated to average 20 minutes (.33 hours) per response, including time to review instructions, gathering and maintaining data, and completing and reviewing the form. Direct comments regarding this burden estimate, or any other aspect of this form, to the U.S. Department of the Interior, Bureau of Land Management, (1004-0114) Bureau Information Collection Clearance Officer (WO-630), Mail Stop 401 LS, 1849 C St., N.W., Washington, D.C. 20240.

PHOENIX, ARIZONA  
 FOR OFFICIAL USE ONLY  
 2007 AUG 17 A 10:42  
 B.L.M. AZ STATE OFFICE  
 RECEIVED

UNITED STATES DEPARTMENT OF THE INTERIOR  
BUREAU OF LAND MANAGEMENT

400

FORM APPROVED  
OMB NO. 1004-0114  
Expires: December 31, 2006

MAINTENANCE FEE WAIVER CERTIFICATION

SEE INSTRUCTIONS ON REVERSE

TR

AMC 341959

1. This small miner waiver is filed for the assessment year beginning at noon on September 1, 06 and ending at noon on September 1, 07.
2. The undersigned and all related parties owned ten or fewer mining claims, mill, or tunnel sites located and maintained on Federal lands in the United States of America on September 1, 2006
3. The undersigned have performed the assessment work **required by law** for each mining claim listed **prior to filing this waiver** and understand that by filing this form; an affidavit of assessment work **must** be recorded by the December 30th following the filing of this waiver.
4. The undersigned understand that if the assessment work obligation has not yet come due under 30 U.S.C. 28 (for those claims in their first assessment year only); a notice of intent to hold reciting this condition **must** be recorded by the December 30th following the filing of this waiver.
5. The undersigned understand that mill and tunnel sites may also be listed upon this waiver and be waived from payment of the maintenance fee; and that a notice of intent to hold for these sites is required to be recorded by the December 30th immediately following the filing of this waiver.
6. The undersigned understand and acknowledge that pursuant to 43 U.S.C. 1212 and 18 U.S.C. 1001; the filing or recording of a false, fictitious, or fraudulent document with the Bureau of Land Management may result in a fine of up to \$250,000, a prison term not to exceed five years, or both.
7. The mining claims, mill or tunnel sites for which this waiver from payment of the maintenance fees is requested are:

CLAIM OR SITE NAME	BLM RECORDATION SERIAL NUMBER
1. Willow Springs No. 1	AMC 341959
2. Willow Springs No. 2	AMC 341960
3. Willow Springs No. 3	AMC 341961
4. Willow Springs No. 4	AMC 341962
5. Willow Springs No. 5	AMC 341963
6.	
7.	
8.	
9.	
10.	

The owner(s) (claimants) of the above mining claims and sites are:

Tim H. McDaniels

(Owner's Name - Please Print)

2289 W. Dixon Lane

(Street or P.O. Box)

Queen Creek

(City)

AZ

(State)

85242

(Zip Code)

(Owner's Signature)

(Owner's Name - Please Print)

(Street or P.O. Box)

(City)

(State)

(Zip Code)

(Owner's Signature)

(Owner's Name - Please Print)

(Street or P.O. Box)

(City)

(State)

(Zip Code)

(Owner's Signature)

ENTERED IN COMPUTER

(Continued on page 2)

RE 9/6/06

\_\_\_\_\_  
(Owner's Name - Please Print)

\_\_\_\_\_  
(Owner's Signature)

\_\_\_\_\_  
(Street or P.O. Box)

\_\_\_\_\_  
(City) (State) (Zip Code)

\_\_\_\_\_  
(Owner's Name - Please Print)

\_\_\_\_\_  
(Owner's Signature)

\_\_\_\_\_  
(Street or P.O. Box)

\_\_\_\_\_  
(City) (State) (Zip Code)

\_\_\_\_\_  
(Owner's Name - Please Print)

\_\_\_\_\_  
(Owner's Signature)

\_\_\_\_\_  
(Street or P.O. Box)

\_\_\_\_\_  
(City) (State) (Zip Code)

\_\_\_\_\_  
(Owner's Name - Please Print)

\_\_\_\_\_  
(Owner's Signature)

\_\_\_\_\_  
(Street or P.O. Box)

\_\_\_\_\_  
(City) (State) (Zip Code)

**INSTRUCTIONS**

1. This certification is made under the provisions of § 1744 of Title 43 and § 28-28k of Title 30 of the United States Code; and the regulations thereunder (43 CFR Part 3830).
2. The claimant(s) **must** fill in the dates in paragraph 1 for the beginning and ending of the assessment year for which this waiver is sought.
3. The claimant(s) **must** fill in the date in paragraph 2 for the beginning of the assessment year for which this waiver is sought.
4. All claim and site names and Bureau of Land Management (BLM) serial numbers **must** be listed for the mining claims, mill sites, and tunnel sites for which the waiver is sought.
5. All owners of the mining claims, mill sites, and tunnel sites and their addresses **must** be given.
6. This waiver form **must** be signed by all the claimants or their designated agent, in original form. If an agent is designated, a notarized designation of agent, signed by all of the claimants with proper address given, **must** be submitted with this waiver.

7. This form **must** be filed no later than September 1st for the upcoming assessment year in the BLM State Office where the mining claims or sites are recorded, or the waiver cannot be granted by the BLM. (Example: to obtain a waiver for the assessment year 2000, which begins at noon on September 1, 1999, you **must** qualify for and file for a waiver no later than September 1, 1999, in the proper BLM State Office).
8. For all mining claims which require assessment work, you **must** record an affidavit of labor on or before the December 30th immediately following the filing of this waiver. For all other mining claims or sites waived, you **must** record a notice of intent to hold on or before the December 30th immediately following the filing of this waiver.
9. Mill and tunnel sites may also be listed upon this waiver and be waived from payment of the maintenance fee. A notice of intent to hold for these sites is required to be filed by the December 30th following the filing of this waiver.

**NOTICE/BURDEN HOURS STATEMENT**

The Privacy Act of 1974, *as amended*, and the regulation in 43 CFR 2.48(d) provide that you be furnished the following information in connection with the information required by this certification of waiver from rental fees.

**AUTHORITY:** 30 U.S.C. 28-28k; 43 U.S.C. 1201, 1457, 1740, and 1744; and 43 CFR 3830.

**PRINCIPLE PURPOSE:** This information is to be used to verify that the owner(s) (claimants) of a mining claim has complied with 30 U.S.C. 28f and is entitled to perform assessment work in lieu of paying the maintenance fee for the mining claims listed on this form.

**ROUTINE USE:** (1) Adjudication of the claimant(s) certification of waiver from paying the maintenance fee otherwise required by 30 U.S.C. 28f. (2) Disclosure may be made to appropriate Federal agencies when location is made within the agency's geographic area of responsibility. (3) Information from the record and/or the record will be transferred to the appropriate Federal, State, or local agency, or a member of the public in response to a specific request for pertinent information. (4) Information may also be provided to the Department of Justice or in a proceeding before a court or adjudicative body; or to Federal, State, local or foreign agencies when needed for enforcement of civil or criminal codes or applicable regulations concerning title rights upon the public land.

**EFFECT OF NOT PROVIDING INFORMATION:** Disclosure of this information is required by 30 U.S.C. 28f and 43 CFR Part 3830 for those qualified claimants wishing to take the small miner waiver allowed. Failure to supply the information required in this form to support the claimants certification of waiver from payment of the otherwise required maintenance fees will result in the waiver being disallowed and the mining claims subject to forfeiture by BLM under 30 U.S.C. 28i.

The Paperwork Reduction Act of 1995 requires us to inform you that:

This information is being collected to allow the BLM to determine if you qualify for a waiver from the payment of \$100 per mining claim or site maintenance fee established in 30 U.S.C. 28f and the implementing regulations at 43 CFR 3830. A response to this request is required in accordance with the statute to obtain your benefit.

BLM would like you to know that you do not have to respond to this, or any other, Federal agency-sponsored information collection unless it displays a currently valid OMB control number.

Public reporting burden for this form is estimated to average 8 minutes (0.133 hours) per response, including time to review instructions, gathering and maintaining data, and completing and reviewing the form. Direct comments regarding this burden estimate, or any other aspect of this form, to the U.S. Department of the Interior, Bureau of Land Management, (1004-0114) Bureau Information Collection Clearance Officer (WO-630), Mail Stop 401 LS, 1849 C St, N.W., Washington, D.C. 20240.

FOR OFFICIAL USE ONLY

PHOENIX, ARIZONA

2006 AUG 28 10:41

RECEIVED  
B.L.M. AZ STATE OFFICE

When Recorded Return Document to:

Tim H. McDaniels  
2289 W. Dixon Lane  
Queen Creek, AZ 85242

Check here is this is a change of address.

Telephone: \_\_\_\_\_

E-mail address: \_\_\_\_\_

AMC 341959

**AFFIDAVIT OF PERFORMANCE OF ANNUAL WORK**

1. State of Arizona, County of Maricopa ss:

2. I (Name) Tim H. McDaniels

3. Reside at (Address) 2289 W. Dixon Lane

City Queen Creek County Maricopa

RECEIVED  
B.L.M. AZ STATE OFFICE  
2006 AUG 28 A 10:40  
PHOENIX, ARIZONA  
BLM  
Date  
Stamp

State AZ zip 85242 being duly sworn, depose and say that I am a citizen of the United States, more than eighteen years of age, and that all of the facts set forth in this affidavit, subject to the provisions and penalties of 18 U.S.C. 1001 pertaining to the filing of false, fictitious, or fraudulent statements with the United States, are true and correct according to the best of my knowledge, information and belief.

4. Owner's name and address (If not shown in Items 1-3 above).  
same as above

5. That I am personally acquainted with the mining claim(s). The work and improvements were made by and at the expense of the owner(s) of said claim(s). Said contiguous group of claims, listed on this document, are situated in the

Goldfield (optional) Mining District; Maricopa County, Arizona.

Line No.	AMC NUMBER	CLAIM/SITE NAME	COUNTY RECORDER DATA (If available)	TWP	RNG	SEC
1	341959	Willow Springs No1	96-0830622	2N	9E	18+19
2	341960	Willow Springs No2	96-0830623	2N	9E	18+19
3	341961	Willow Springs No3	96-0830624	2N	9E	18+19
4	341962	Willow Springs No4	96-0830625	2N	9E & 8E	18+13
5	341963	Willow Springs No5	96-0830626	2N	9E	18+19
6						

ENTERED IN COMPUTER  
9/6/06 RE

BLM  
Date  
Stamp

7						
8						
9						
10						

6. That between the dates starting at 12 o'clock noon on September 1, 20 05 and ending at 12 o'clock noon on September 1, 20 06 at least \$ 3000.00 dollars worth of work and improvements were done and performed upon said claim(s) or upon one or more of a contiguous group of claims for the benefit of all, wholly or partly outside of a contiguous group of claims for the benefit of all, not including the location work.

7. That the following persons were employed to perform the work and improvements described herein: \_\_\_\_\_  
Tim H. McDaniels

8. That the work and improvements performed were: \_\_\_\_\_  
prospecting, mill construction and general mining


9. Dated: 8/28/06 Signature: [Signature]

SUBSCRIBED AND SWORN TO before me, a Notary Public, this 28<sup>TH</sup> day of August 20 06

By: SCOTT LUCIDI

Notary Public [Signature]

My Commission Expires 8/17/08



No. of Claims: 5 x \$10 = 50<sup>00</sup>  
Check No.: \_\_\_\_\_ Init. [Initials]  
Receipt No.: \_\_\_\_\_  
For BLM Use Only

Bureau of Land Management  
Arizona State Office  
[www.az.blm.gov](http://www.az.blm.gov)

**United States Department of the Interior**  
**Bureau of Land Management**  
 BUSINESS & SUPPORT SVCS DIV  
 ONE N CENTRAL AVE  
 PHOENIX, AZ 85004 -2203  
 Phone: (602) 417-9200

Receipt

No: 1344999

<b>Transaction #:</b> 1390256	
<b>Date of Transaction:</b> 08/28/2006	
<b>CUSTOMER:</b>	TIM H MC DANIELS 2289 W DIXON LN QUEEN CREEK,AZ 85242

LINE #	QTY	DESCRIPTION	REMARKS	UNIT PRICE	TOTAL
1	1.00	LOCATABLE MINERALS / MINING CLAIMS-NOT NEW-UNADJUD,ONE AUTH NO. ONLY / MINING CLAIM MONEY RECEIVED (455) CASES: AMC341959/\$50.00	POL 2006/5 WAV	- n/a -	50.00
<b>TOTAL:</b>					<b>\$50.00</b>

PAYMENT INFORMATION			
1	<b>AMOUNT:</b>	\$50.00	<b>POSTMARKED:</b> N/A
	<b>TYPE:</b>	CASH	<b>RECEIVED:</b> 08/28/2006
	<b>NAME:</b>	MC DANIELS, TIM H 2289 W DIXON LN QUEEN CREEK AZ 85242	

REMARKS

This receipt was generated by the automated BLM Collections and Billing System and is a paper representation of a portion of the official electronic record contained therein.

~~210~~ 210

FORM APPROVED  
OMB NO. 1004-0114  
Expires: December 31, 2006

**MAINTENANCE FEE WAIVER CERTIFICATION**

SEE INSTRUCTIONS ON REVERSE

TR AMC 341959

1. This small miner waiver is filed for the assessment year beginning at noon on September 1, 05 and ending at noon on September 1, 06.
2. The undersigned and all related parties owned ten or fewer mining claims, mill, or tunnel sites located and maintained on Federal lands in the United States of America on September 1, 2005.
3. The undersigned have performed the assessment work **required by law** for each mining claim listed **prior to filing this waiver** and understand that by filing this form; an affidavit of assessment work **must** be recorded by the December 30th following the filing of this waiver.
4. The undersigned understand that if the assessment work obligation has not yet come due under 30 U.S.C. 28 (for those claims in their first assessment year only); a notice of intent to hold reciting this condition **must** be recorded by the December 30th following the filing of this waiver.
5. The undersigned understand that mill and tunnel sites may also be listed upon this waiver and be waived from payment of the maintenance fee; and that a notice of intent to hold for these sites is required to be recorded by the December 30th immediately following the filing of this waiver.
6. The undersigned understand and acknowledge that pursuant to 43 U.S.C. 1212 and 18 U.S.C. 1001; the filing or recording of a false, fictitious, or fraudulent document with the Bureau of Land Management may result in a fine of up to \$250,000, a prison term not to exceed five years, or both.
7. The mining claims, mill or tunnel sites for which this waiver from payment of the maintenance fees is requested are:

CLAIM OR SITE NAME	BLM RECORDATION SERIAL NUMBER
1. Willow Springs No. 1	AMC 341959
2. Willow Springs No. 2	AMC 341960
3. Willow Springs No. 3	AMC 341961
4. Willow Springs No. 4	AMC 341962
5. Willow Springs No. 5	AMC 341963
6.	
7.	
8.	
9.	
10.	

The owner(s) (claimants) of the above mining claims and sites are:

Tim H. McDaniels  
(Owner's Name - Please Print)

2289 W. Dixon Lane  
(Street or P.O. Box)

Queen Creek      AZ      85242  
(City)                      (State)                      (Zip Code)

[Signature]  
(Owner's Signature)

\_\_\_\_\_  
(Owner's Name - Please Print)

\_\_\_\_\_  
(Street or P.O. Box)

\_\_\_\_\_  
(City)                      (State)                      (Zip Code)

\_\_\_\_\_  
(Owner's Signature)

\_\_\_\_\_  
(Owner's Name - Please Print)

\_\_\_\_\_  
(Street or P.O. Box)

\_\_\_\_\_  
(City)                      (State)                      (Zip Code)

\_\_\_\_\_  
(Owner's Signature)

(Continued on page 2)

ENTERED IN COMPUTER

RE 9/23/05

(Owner's Name - Please Print)	(Owner's Signature)		
(Street or P.O. Box)	(City)	(State)	(Zip Code)
(Owner's Name - Please Print)	(Owner's Signature)		
(Street or P.O. Box)	(City)	(State)	(Zip Code)
(Owner's Name - Please Print)	(Owner's Signature)		
(Street or P.O. Box)	(City)	(State)	(Zip Code)
(Owner's Name - Please Print)	(Owner's Signature)		
(Street or P.O. Box)	(City)	(State)	(Zip Code)

**INSTRUCTIONS**

1. This certification is made under the provisions of § 1744 of Title 43 and § 28-28k of Title 30 of the United States Code; and the regulations thereunder (43 CFR Part 3830).
2. The claimant(s) **must** fill in the dates in paragraph 1 for the beginning and ending of the assessment year for which this waiver is sought.
3. The claimant(s) **must** fill in the date in paragraph 2 for the beginning of the assessment year for which this waiver is sought.
4. All claim and site names and Bureau of Land Management (BLM) serial numbers **must** be listed for the mining claims, mill sites, and tunnel sites for which the waiver is sought.
5. All owners' of the mining claims, mill sites, and tunnel sites and their addresses **must** be given.
6. This waiver form **must** be signed by all the claimants or their designated agent, in original form. If an agent is designated, a notarized designation of agent, signed by all of the claimants with proper address given, **must** be submitted with this waiver.
7. This form **must** be filed no later than September 1st for the upcoming assessment year in the BLM State Office where the mining claims or sites are recorded, or the waiver cannot be granted by the BLM. (Example: to obtain a waiver for the assessment year 2000, which begins at noon on September 1, 1999, you **must** qualify for and file for a waiver no later than September 1, 1999, in the proper BLM State Office).
8. For all mining claims which require assessment work, you **must** record an affidavit of labor on or before the December 30th immediately following the filing of this waiver. For all other mining claims or sites waived, you must record a notice of intent to hold on or before the December 30th immediately following the filing of this waiver.
9. Mill and tunnel sites may also be listed upon this waiver and be waived from payment of the maintenance fee. A notice of intent to hold for these sites is required to be filed by the December 30th following the filing of this waiver.

**NOTICE/BURDEN HOURS STATEMENT**

The Privacy Act of 1974, *as amended*, and the regulation in 43 CFR 2.48(d) provide that you be furnished the following information in connection with the information required by this certification of waiver from rental fees.

**AUTHORITY:** 30 U.S.C. 28-28k; 43 U.S.C. 1201, 1457, 1740, and 1744; and 43 CFR 3830.

**PRINCIPLE PURPOSE:** This information is to be used to verify that the owner(s) (claimants) of a mining claim has complied with 30 U.S.C. 28f and is entitled to perform assessment work in lieu of paying the maintenance fee for the mining claims listed on this form.

**ROUTINE USE:** (1) Adjudication of the claimant(s) certification of waiver from paying the maintenance fee otherwise required by 30 U.S.C. 28f. (2) Disclosure may be made to appropriate Federal agencies when location is made within the agency's geographic area of responsibility. (3) Information from the record and/or the record will be transferred to the appropriate Federal, State, or local agency, or a member of the public in response to a specific request for pertinent information. (4) Information may also be provided to the Department of Justice or in a proceeding before a court or adjudicative body; or to Federal, State, local or foreign agencies when needed for enforcement of civil or criminal codes or applicable regulations concerning title rights upon the public land.

**EFFECT OF NOT PROVIDING INFORMATION:** Disclosure of this information is required by 30 U.S.C. 28f and 43 CFR Part 3830 for those qualified claimants wishing to take the small miner waiver allowed. Failure to supply the information required in this form to support the claimants certification of waiver from payment of the otherwise required maintenance fees will result in the waiver being disallowed and the mining claims subject to forfeiture by BLM under 30 U.S.C. 28i.

The Paperwork Reduction Act of 1995 requires us to inform you that:  
This information is being collected to allow the BLM to determine if you qualify for a waiver from the payment of \$100 per mining claim or site maintenance fee established in 30 U.S.C. 28f and the implementing regulations at 43 CFR 3830. A response to this request is required in accordance with the statute to obtain your benefit.

BLM would like you to know that you do not have to respond to this, or any other, Federal agency-sponsored information collection unless it displays a currently valid OMB control number.

Public reporting burden for this form is estimated to average 8 minutes (0.133 hours) per response, including time to review instructions, gathering and maintaining data, and completing and reviewing the form. Direct comments regarding this burden estimate, or any other aspect of this form, to the U.S. Department of the Interior, Bureau of Land Management, (1004-0114) Bureau Information Collection Clearance Officer (WO-630), Mail Stop 401 LS, 1849 C St, N.W., Washington, D.C. 20240.

FOR OFFICIAL USE ONLY

RECEIVED

B.L.M. AZ STATE OFFICE

2005 AUG 30 9:01

PHOENIX ARIZONA



When Recorded Return Document to:

Tim H. McDaniels  
2289 W. Dixon Lane  
Queen Creek, AZ 85242

**AMC 341959**

Check here is this is a change of address.  
Telephone: \_\_\_\_\_  
E-mail address: \_\_\_\_\_

**AFFIDAVIT OF PERFORMANCE OF ANNUAL WORK**

1. State of Arizona, County of Maricopa ss:  
2. I (Name) Tim H. McDaniels  
3. Reside at (Address) \_\_\_\_\_  
2289 W. Dixon Lane  
City Queen Creek County Maricopa

RECEIVED  
B.L.M. AZ STATE OFFICE  
2005 AUG 30 A 9:01  
PHOENIX, ARIZONA  
BLM  
Date  
Stamp

State AZ Zip 85242 being duly sworn, depose and say that I am a citizen of the United States, more than eighteen years of age, that all of the facts set forth in this affidavit, subject to the provisions and penalties of 18 U.S.C. 1001 pertaining to the filing of false, fictitious, or fraudulent statements with the United States, are true and correct according to the best of my knowledge, information and belief.

4. Owner's name and address (If not shown in Items 1-3 above). \_\_\_\_\_  
same as above

5. That I am personally acquainted with the mining claim(s). The work and improvements were made by and at the expense of the owner(s) of said claim(s). Said contiguous group of claims, listed on this document, are situated in the Goldfield (optional) Mining District; Maricopa County, Arizona.

Line No.	AMC NUMBER	CLAIM/SITE NAME	COUNTY RECORDER DATA (If available)	TWP	RNG	SEC
1	341959	Willow Springs No 1	96-0830622	2N	9E	18+19
2	341960	Willow Springs No 2	96-0830623	2N	9E	18+19
3	341961	Willow Springs No 3	96-0830624	2N	9E	18+19
4	341962	Willow Springs No 4	96-0830625	2N	9E & 8E	18+13
5	341963	Willow Springs No 5	96-0830626	2N	9E	18+19
6						

ENTERED IN COMPUTER

RE 9/23/05

BLM  
Date  
Stamp

RECEIVED  
B.L.M. AZ STATE OFFICE

2005 AUG 30 A 9:01

PHOENIX, ARIZONA

7					
8					
9					
10					

6. That between the dates starting at 12 o'clock noon on September 1, 20 04 and ending at 12 o'clock noon on September 1, 20 05 at least \$ 2500.00 dollars worth of work and improvements were done and performed upon said claim(s) or upon one or more of a contiguous group of claims for the benefit of all, wholly or partly outside of a contiguous group of claims for the benefit of all, not including the location work.

7. That the following persons were employed to perform the work and improvements described herein: \_\_\_\_\_

Tim H. McDaniel

8. That the work and improvements performed were: \_\_\_\_\_

prospecting, general mining and mill construction


9. Dated: Aug. 29, 2005 Signature: \_\_\_\_\_

SUBSCRIBED AND SWORN TO before me, a Notary Public, this 29<sup>th</sup> day of Aug. 20 05

By: Tim H. McDaniel

Notary Public Christopher George O'Neill

MY COMMISSION EXPIRES Sept 29, 2006



Bureau of Land Management  
Arizona State Office  
[www.az.blm.gov](http://www.az.blm.gov)

No. of Claims: 5 x \$5 = 25

Payment Type: \_\_\_\_\_ Init. (TR)

Receipt No.: \_\_\_\_\_

For BLM Use Only

**United States Department of the Interior  
Bureau of Land Management**

BUSINESS & SUPPORT SVCS DIV  
222 N CENTRAL AVE  
PHOENIX, AZ 85004 -2203  
Phone: (602) 417-9200

Receipt	
No:	1140864

<b>Transaction #:</b> 1180095
<b>Date of Transaction:</b> 08/30/2005
<b>CUSTOMER:</b> TIM H MCDANIELS 2289 W DIXON LANE QUEEN CREEK,AZ 85242

LINE #	QTY	DESCRIPTION	REMARKS	UNIT PRICE	TOTAL
1	1.00	LOCATABLE MINERALS / MINING CLAIMS-NOT NEW-UNADJUD,ONE AUTH NO. ONLY / MINING CLAIM MONEY RECEIVED (455) <b>CASES:</b> AMC341959/\$25.00	POL/WAIVER (5)	- n/a -	25.00
<b>TOTAL:</b>					<b>\$25.00</b>

PAYMENT INFORMATION																													
NOTE: Items will appear on credit card statement as "Bureau of Land Management".																													
1	<table border="1"> <tr> <td>AMOUNT:</td> <td>\$25.00</td> <td>POSTMARKED:</td> <td>N/A</td> </tr> <tr> <td>TYPE:</td> <td>CREDIT CARD</td> <td>RECEIVED:</td> <td>08/30/2005</td> </tr> <tr> <td>NAME:</td> <td colspan="3">MCDANIELS, TIM H 2289 W DIXON LANE QUEEN CREEK AZ 85242</td> </tr> <tr> <td>CARD NO:</td> <td>XXXXXXXXXXXX7703</td> <td>AUTH CODE:</td> <td>743458</td> </tr> <tr> <td>NAME ON CARD:</td> <td colspan="3">MCDANIELS/TIM H</td> </tr> <tr> <td>EXPIRES:</td> <td colspan="3">12/31/2006</td> </tr> <tr> <td>SIGNATURE:</td> <td colspan="3"></td> </tr> </table>	AMOUNT:	\$25.00	POSTMARKED:	N/A	TYPE:	CREDIT CARD	RECEIVED:	08/30/2005	NAME:	MCDANIELS, TIM H 2289 W DIXON LANE QUEEN CREEK AZ 85242			CARD NO:	XXXXXXXXXXXX7703	AUTH CODE:	743458	NAME ON CARD:	MCDANIELS/TIM H			EXPIRES:	12/31/2006			SIGNATURE:			
AMOUNT:	\$25.00	POSTMARKED:	N/A																										
TYPE:	CREDIT CARD	RECEIVED:	08/30/2005																										
NAME:	MCDANIELS, TIM H 2289 W DIXON LANE QUEEN CREEK AZ 85242																												
CARD NO:	XXXXXXXXXXXX7703	AUTH CODE:	743458																										
NAME ON CARD:	MCDANIELS/TIM H																												
EXPIRES:	12/31/2006																												
SIGNATURE:																													

REMARKS

This receipt was generated by the automated BLM Collections and Billing System and is a paper representation of a portion of the official electronic record contained therein.

**DELTA EXPLORATION HOLDINGS, L.L.C.**

MINERAL EXPLORATION - LAND DEVELOPMENT - WATER MANAGEMENT

AMC 21945, 351062  
324360, 7335  
340653, 341966  
341334 35106  
326382

August 30, 2004

Bureau of Land Management  
Arizona State Office  
222 N. Central Avenue  
Phoenix, AZ 85004-2203

Re: The year of 2004 / 2005

Maintenance Fees for Lode Mining Claims

Dear Sir:

Enclosed please find a notice of payment of the year 2004 / 2005 maintenance fees along with "Exhibit A" listing 128 claims in the amount of \$16,000.00.

Please return to me a BLM date-stamped original along with the receipts so that I can record the notice in the County Records office.

Return to: Delta Exploration Holdings, L.L.C.  
c/o James Sullivan  
7459 E. Almeria Road  
Scottsdale, AZ 85257

Please call or tell me if you have any questions.

Sincerely,



James Sullivan  
Manager

D:\MyFiles\WordPerfect Data Files\MINING\st-land-fees-2004.wpd

RECEIVED  
B.L.M. AZ STATE OFFICE  
2004 AUG 30 P 2:52  
PHOENIX, ARIZONA

9/10/04  
**ENTERED INTO COMPUTER**

7459 East Almeria Road, Scottsdale, Arizona 85257

E-Mail: sully2@qwest.net

Mobile Phone: (602) 377-2900

Phone: (480) 945-4800

FAX: (480) 941-5190

**DELTA EXPLORATION HOLDINGS, L.L.C.**

MINERAL EXPLORATION - LAND DEVELOPMENT - WATER MANAGEMENT

August 30, 2004

Bureau of Land Management  
Arizona State Office  
222 N. Central Avenue  
Phoenix, AZ 85004-2203

Re: Payment of Annual Maintenance Fee  
Tex, Prospects, Tallship, and Alpha Claims AMC et al

RECEIVED  
B.L.M. AZ STATE  
2004 AUG 30 P  
PHOENIX, ARIZONA


Gentlemen:

This will serve notice that James Sullivan, whose address for purposes of this filing, is 7459 East Almeria Road, Scottsdale, Arizona 85257, is the Manager of Delta Exploration Holdings and intends to hold the mining claims described on Exhibit A attached hereto for the assessment year ending at 12 o'clock, noon, on September 1, 2005 by payment of the annual maintenance fee of \$125 per claim. Payment of such amount is made herewith for such assessment year for each of the claims the name and BLM Serial number of which, and the book and page or index number of recording of the location notice in the official records of Cochise County, Arizona, of which is set forth on Exhibit A attached hereto and by this reference incorporated herein,


  
James Sullivan, Manager  
Delta Exploration Holdings

State of Arizona )  
County of Maricopa ) ss

The foregoing instrument was acknowledged before me on 8/26/04  
by James Sullivan.

  
Notary Public

My commission expires:  
10/20/07



D:\MyFiles\WordPerfect Data Files\MINING\st-land-fees-2004.wpd

7459 East Almeria Road, Scottsdale, Arizona 85257  
E-Mail: sully2@qwest.net

Phone: (480) 945-4800

Mobile Phone: (602) 377-2900

FAX: (480) 941-5190

Exhibit A

CLAIM NAME	NO.	BLM-AMC SERIAL NO.	Cochise County Reception No. or Book/Page	LOCATION TOWNSHIP	NOTICE RANGE	IN SECTION
ALPHA	1	21945	523 351	16 South	22 East	25
ALPHA	2	21946	523 352	16 South	22 East	25
ALPHA	3	21947	523 353	16 South	22 East	25
ALPHA	4	21948	523 354	16 South	22 East	25
ALPHA	5A	351064	990100578	16 South	22 East	25
ALPHA	6	21950	523 356	16 South	22 East	24
ALPHA	7	21951	523 357	16 South	22 East	24
ALPHA	8	21952	523 358	16 South	22 East	24
ALPHA	9	21953	523 359	16 South	22 East	24
ALPHA	10	21954	523 360	16 South	22 East	24
ALPHA	11	21955	523 361	16 South	22 East	24
ALPHA	12	21956	523 362	16 South	22 East	24
ALPHA	13	21957	523 363	16 South	22 East	24
ALPHA	15	21959	523 365	16 South	22 East	24
ALPHA	16	21960	523 366	16 South	22 East	24
ALPHA	17	21961	523 367	16 South	22 East	24
ALPHA	18	21962	523 400	16 South	22 East	24
ALPHA	19	21963	523 368	16 South	22 East	24
ALPHA	20	21964	523 369	16 South	22 East	24
ALPHA	22	21966	523 371	16 South	22 East	26
ALPHA	23	21967	523 372	16 South	22 East	26
ALPHA	24	21968	523 373	16 South	22 East	23
ALPHA	25	21969	523 374	16 South	22 East	23
ALPHA	26	21970	523 375	16 South	22 East	23
ALPHA	31	21975	523 381	16 South	22 East	23
ALPHA	32	21976	523 382	16 South	22 East	23
ALPHA	33	21977	523 383	16 South	22 East	23
ALPHA	34A	324360	920820585	16 South	22 East	24
ALPHA	36	21980	523 686	16 South	22 East	25
ALPHA	37	21981	523 387	16 South	22 East	25
ALPHA	38	21982	523 388	16 South	22 East	25
ALPHA	39	21983	523 389	16 South	22 East	25
ALPHA	40	21984	523 390	16 South	22 East	25
ALPHA	45	21989	523 395	16 South	22 East	25
ALPHA	46	21990	523 396	16 South	22 East	25
ALPHA	49	21991	523 397	16 South	22 East	25
ALPHA	50	21992	523 398	16 South	22 East	25
ALPHA	51	21993	523 399	16 South	22 East	25
ALPHA	52A	324361	920820587	16 South	22 East	26

TOTAL CLAIMS THIS PAGE 39

RECEIVED  
 B.L.M. AZ STATE OFFICE  
 2004 AUG 30 P 2:52  
 PHOENIX, ARIZONA

39  
 TMC

Exhibit A (continued)

CLAIM NAME	NO.	BLM-AMC SERIAL NO.	Cochise County Reception No. or Book/Page	LOCATION TOWNSHIP	NOTICE RANGE	IN SECTION
Tallship C	1	73414	1125 441	16 South	22 East	13
Tallship C	2	73415	1125 443	16 South	22 East	24
Tallship C	3	73416	1125 445	16 South	22 East	13
Tallship C	4	73417	1125 447	16 South	22 East	24
Tallship C	5	73418	1125 449	16 South	22 East	13
Tallship C	6	73419	1125 451	16 South	22 East	13
Tallship C	7	73420	1125 453	16 South	22 East	13
ALPHA	27	340653	960617174	16 South	22 East	23
ALPHA	28	340654	960617175	16 South	22 East	23
ALPHA	29	340655	960617176	16 South	22 East	23
ALPHA	30	340656	960617177	16 South	22 East	23
ALPHA	35	340657	960617178	16 South	22 East	23
ALPHA	41	340658	960617179	16 South	22 East	23
ALPHA	42	340659	960617180	16 South	22 East	23
ALPHA	43	340660	960617181	16 South	22 East	23
ALPHA	44	340661	960617182	16 South	22 East	23
ALPHA	56	340662	960617183	16 South	22 East	23
ALPHA	57	340663	960617184	16 South	22 East	23
ALPHA	58	340664	960617185	16 South	22 East	23
ALPHA	59	340665	960617186	16 South	22 East	23
ALPHA	60	340666	960617187	16 South	22 East	23

TOTAL CLAIMS THIS PAGE 21

RECEIVED  
 B.L.M. AZ STATE OFFICE  
 2004 AUG 30 P 2:52  
 PHOENIX, ARIZONA

*(Handwritten)*  
 21  
 TMC

Exhibit A (continued)

CLAIM NAME	NO.	BLM-AMC SERIAL NO.	Cochise County Reception No. or Book/Page	LOCATION TOWNSHIP	NOTICE RANGE	IN SECTION
TEX	1	341978	96-1028721	16 South	23 East	6
TEX	2	341979	96-1028722	16 South	23 East	6
TEX	3	341980	96-1028723	16 South	23 East	6
TEX	4	341981	96-1028724	16 South	23 East	6
TEX	5	341982	96-1028725	16 South	23 East	6
TEX	6	341983	96-1028726	16 South	23 East	6
TEX	7	341984	96-1028727	16 South	23 East	6
TEX	8	341985	96-1028728	16 South	23 East	6
TEX	9	341986	96-1028729	16 South	23 East	6
TEX	10	341987	96-1028730	16 South	23 East	6
TEX	11	341346	96-0923777	16 South	23 East	6
TEX	12	341988	96-1028731	16 South	23 East	6
TEX	13	341347	96-0923788	16 South	23 East	6
TEX	14	341989	96-1028732	16 South	23 East	6
TEX	15	341990	96-1028733	16 South	23 East	6
TEX	16	341348	96-0923779	16 South	23 East	6
TEX	17	341991	96-1028734	16 South	23 East	6
TEX	18	341349	96-0923780	16 South	23 East	6
TEX	19	341992	96-1028735	16 South	23 East	6
TEX	20	341993	96-1028736	16 South	23 East	6
TEX	21	341994	96-1028737	16 South	23 East	6
TEX	22	341995	96-1028738	16 South	23 East	6
TEX	23	341996	96-1028739	16 South	23 East	6
TEX	24	341997	96-1028740	16 South	23 East	6
TEX	25	341998	96-1028741	16 South	23 East	6
TEX	26	341999	96-1028742	16 South	23 East	6
TEX	27	342000	96-1028743	16 South	23 East	6
TEX	28	342001	96-1028744	16 South	23 East	6
TEX	29	341350	96-0923781	16 South	23 East	6
TEX	30	341351	96-0923782	16 South	23 East	6

TOTAL CLAIMS THIS PAGE

30

PHOENIX, ARIZONA

2004 AUG 30 P 2:52

RECEIVED  
B.L.M. AZ STATE OFFICE

30  
TMC



Exhibit A (continued)

CLAIM NAME	NO.	BLM-AMC SERIAL NO.	Cochise County Reception No. or Book/Page	LOCATION TOWNSHIP	NOTICE RANGE	IN SECTION
Prospect	1	341969+	96-1028712	15 South	22 East	35
Prospect	2	341970+	96-1028713	15 South	22 East	35
Prospect	3	341971+	96-1028714	15 South	22 East	35
Prospect	4	341972+	96-1028715	15 South	22 East	35
Prospect	5	341973+	96-1028716	15 South	22 East	35
Prospect	6	341974+	96-1028717	15 South	22 East	35
Prospect	7A	341975+	96-1028718	15 South	22 East	35
Prospect	8A	341976+	96-1028719	15 South	22 East	35
Prospect	9	341977+	96-1028720	15 South	22 East	35
Tallship	5-A	341334+	96-0923783	16 South	22 East	13
Tallship	7-A	341335+	96-0923784	16 South	22 East	13
Tallship	8-A	341336+	96-0923785	16 South	22 East	13
Tallship	9-A	341337+	96-0923786	16 South	22 East	12
Tallship	10-A	341338+	96-0923787	16 South	22 East	12
Tallship	B-1	341339+	96-0923788	16 South	22 East	12
Tallship	B-2	341340+	96-0923789	16 South	22 East	12
Tallship	B-3	341341+	96-0923790	16 South	22 East	12
Tallship	B-4	341342+	96-0923791	16 South	22 East	12
Tallship	B-5	341343+	96-0923792	16 South	22 East	12
Tallship	B-6	341344+	96-0923793	16 South	22 East	13
Tallship	B-7	341345+	96-0923794	16 South	22 East	13
Tallship	B-8	351062+	99-0100579	16 South	22 East	13
Tallship	B-9	351063	99-0100580	16 South	22 East	13
Tallship	B-10	341968	96-1028711	16 South	22 East	13

TOTAL CLAIMS THIS PAGE 24

PHOENIX, ARIZONA

2004 AUG 30 P 2:52

RECEIVED  
B.L.M. AZ STATE OFFICE

August 2004

I-10 & Dragoon

D:\MyFiles\WordPerfect Data Files\MINING\Exhib-a-2004.wpd

24  
TMC

Exhibit A(continued)

CLAIM NAME	NO.	BLM-AMC SERIAL NO.	Cochise County Reception No. or Book/Page	LOCATION TOWNSHIP	NOTICE RANGE	IN SECTION
Alpha	118	326439	9340/8754	16 South	23 East	1
Alpha	119	326440	9340/8755	16 South	23 East	1
Alpha	120	326441	9340/8756	16 South	23 East	1
Alpha	121	326442	9340/8757	16 South	23 East	1
Alpha	122	326443	9340/8758	16 South	23 East	1
Alpha	123	326444	9340/8759	16 South	23 East	1
Alpha	124	326445	9340/8760	16 South	23 East	1
Alpha	125	326446	9340/8761	16 South	23 East	1
Alpha	126	326447	9340/8762	16 South	23 East	11
Alpha	127	326448	9340/8763	16 South	23 East	11
Alpha	128	326449	9340/8764	16 South	23 East	12
Alpha	129	326450	9340/8765	16 South	23 East	12
Alpha	130	326451	9340/8766	16 South	23 East	12
Alpha	131	326452	9340/8767	16 South	23 East	12

TOTAL CLAIMS THIS PAGE 14

TOTAL CLAIMS EXHIBIT A 128

RECEIVED  
B.L.M. AZ STATE OFFICE  
2004 AUG 30 P 2:52  
PHOENIX, ARIZONA

14  
TMC

August 2004

I-10 & Dragoon

D:\MyFiles\WordPerfect Data Files\MINING\Exhib-a-2004.wpd

**United States Department of the Interior**  
**Bureau of Land Management**  
 BUSINESS & SUPPORT SVCS DIV  
 222 N CENTRAL AVE  
 PHOENIX, AZ 85004 -2203  
 Phone: (602) 417-9200

Receipt	
No:	941609

**Transaction #:** 975978  
**Date of Transaction:** 08/30/2004

<b>CUSTOMER:</b>	DELTA EXPLORATIONS HOLDINGS LLC 7459 E ALMERIA RD SCOTTSDALE, AZ 85257
------------------	--

LINE #	QTY	DESCRIPTION	REMARKS	UNIT PRICE	TOTAL
1	1.00	LOCATABLE MINERALS / MINING CLAIMS-NOT NEW-UNADJUD, ONE AUTH NO. ONLY / MINING CLAIM MONEY RECEIVED (455) <b>CASES:</b> AMC21945/\$16000.00	MAINT 2005/128	- n/a -	16000.00
<b>TOTAL:</b>					<b>\$16,000.00</b>

PAYMENT INFORMATION			
1	<b>AMOUNT:</b>	\$16,000.00	<b>POSTMARKED:</b> N/A
	<b>TYPE:</b>	CHECK	<b>RECEIVED:</b> 08/30/2004
	<b>CHECK NO:</b>	4831	
	<b>NAME:</b>	DELTA EXPLORATIONS HOLDINGS LLC 7459 E ALMERIA RD SCOTTSDALE AZ 85257	

REMARKS

This receipt was generated by the automated BLM Collections and Billing System and is a paper representation of a portion of the official electronic record contained therein.

423

26

FORM APPROVED  
OMB NO. 1004-0114  
Expires: December 31, 2006

**MAINTENANCE FEE WAIVER CERTIFICATION**

SEE INSTRUCTIONS ON REVERSE


AMC 341959

1. This small miner waiver is filed for the assessment year beginning at noon on September 1, 2004 and ending at noon on September 1, 2005
2. The undersigned and all related parties owned ten or fewer mining claims, mill, or tunnel sites located and maintained on Federal lands in the United States of America on September 1, 2004
3. The undersigned have performed the assessment work required by law for each mining claim listed prior to filing this waiver and understand that by filing this form; an affidavit of assessment work must be recorded by the December 30th following the filing of this waiver.
4. The undersigned understand that if the assessment work obligation has not yet come due under 30 U.S.C. 28 (for those claims in their first assessment year only); a notice of intent to hold reciting this condition must be recorded by the December 30th following the filing of this waiver.
5. The undersigned understand that mill and tunnel sites may also be listed upon this waiver and be waived from payment of the maintenance fee; and that a notice of intent to hold for these sites is required to be recorded by the December 30th immediately following the filing of this waiver.
6. The undersigned understand and acknowledge that pursuant to 43 U.S.C. 1212 and 18 U.S.C. 1001; the filing or recording of a false, fictitious, or fraudulent document with the Bureau of Land Management may result in a fine of up to \$250,000, a prison term not to exceed five years, or both.
7. The mining claims, mill or tunnel sites for which this waiver from payment of the maintenance fees is requested are:

CLAIM OR SITE NAME	BLM RECORDATION SERIAL NUMBER
1. Willow Springs No. 1	AMC 341959
2. Willow Springs No. 2	AMC 341960
3. Willow Springs No. 3	AMC 341961
4. Willow Springs No. 4	AMC 341962
5. Willow Springs No. 5	AMC 341963
6.	
7.	
8.	
9.	
10.	

The owner(s) (claimants) of the above mining claims and sites are:

Tim H McDaniels  
 (Owner's Name - Please Print)  
 1386 E. Cullumber St.  
 (Street or P.O. Box)  
 Gilbert AZ 85234  
 (City) (State) (Zip Code)

  
 (Owner's Signature)

(Owner's Name - Please Print)

(Owner's Signature)

(Street or P.O. Box)

(City) (State) (Zip Code)

(Owner's Name - Please Print)

(Owner's Signature)

(Street or P.O. Box)

(City) (State) (Zip Code)

(Continued on page 2)

ENTERED IN COMPUTER

RE 10/18/04

(Owner's Name - Please Print)	(Owner's Signature)		
(Street or P.O. Box)	(City)	(State)	(Zip Code)
(Owner's Name - Please Print)	(Owner's Signature)		
(Street or P.O. Box)	(City)	(State)	(Zip Code)
(Owner's Name - Please Print)	(Owner's Signature)		
(Street or P.O. Box)	(City)	(State)	(Zip Code)
(Owner's Name - Please Print)	(Owner's Signature)		
(Street or P.O. Box)	(City)	(State)	(Zip Code)

**INSTRUCTIONS**

1. This certification is made under the provisions of § 1744 of Title 43 and § 28-28k of Title 30 of the United States Code; and the regulations thereunder (43 CFR Part 3830).
2. The claimant(s) **must** fill in the dates in paragraph 1 for the beginning and ending of the assessment year for which this waiver is sought.
3. The claimant(s) **must** fill in the date in paragraph 2 for the beginning of the assessment year for which this waiver is sought.
4. All claim and site names and Bureau of Land Management (BLM) serial numbers **must** be listed for the mining claims, mill sites, and tunnel sites for which the waiver is sought.
5. All owners of the mining claims, mill sites, and tunnel sites and their addresses **must** be given.
6. This waiver form **must** be signed by all the claimants or their designated agent, in original form. If an agent is designated, a notarized designation of agent, signed by all of the claimants with proper address given, **must** be submitted with this waiver.
7. This form **must** be filed no later than September 1st for the upcoming assessment year in the BLM State Office where the mining claims or sites are recorded, or the waiver cannot be granted by the BLM. (Example: to obtain a waiver for the assessment year 2000, which begins at noon on September 1, 1999, you **must** qualify for and file for a waiver no later than September 1, 1999, in the proper BLM State Office).
8. For all mining claims which require assessment work, you **must** record an affidavit of labor on or before the December 30th immediately following the filing of this waiver. For all other mining claims or sites waived, you **must** record a notice of intent to hold on or before the December 30th immediately following the filing of this waiver.
9. Mill and tunnel sites may also be listed upon this waiver and be waived from payment of the maintenance fee. A notice of intent to hold for these sites is required to be filed by the December 30th following the filing of this waiver.

**NOTICE/BURDEN HOURS STATEMENT**

The Privacy Act of 1974, *as amended*, and the regulation in 43 CFR 2.48(d) provide that you be furnished the following information in connection with the information required by this certification of waiver from rental fees.

**AUTHORITY:** 30 U.S.C. 28-28k; 43 U.S.C. 1201, 1457, 1740, and 1744; and 43 CFR 3830.

**PRINCIPLE PURPOSE:** This information is to be used to verify that the owner(s) (claimants) of a mining claim has complied with 30 U.S.C. 28f and is entitled to perform assessment work in lieu of paying the maintenance fee for the mining claims listed on this form.

**ROUTINE USE:** (1) Adjudication of the claimant(s) certification of waiver from paying the maintenance fee otherwise required by 30 U.S.C. 28f. (2) Disclosure may be made to appropriate Federal agencies when location is made within the agency's geographic area of responsibility. (3) Information from the record and/or the record will be transferred to the appropriate Federal, State, or local agency, or a member of the public in response to a specific request for pertinent information. (4) Information may also be provided to the Department of Justice or in a proceeding before a court or adjudicative body; or to Federal, State, local or foreign agencies when needed for enforcement of civil or criminal codes or applicable regulations concerning title rights upon the public land.

**EFFECT OF NOT PROVIDING INFORMATION:** Disclosure of this information is required by 30 U.S.C. 28f and 43 CFR Part 3830 for those qualified claimants wishing to take the small miner waiver allowed. Failure to supply the information required in this form to support the claimants certification of waiver from payment of the otherwise required maintenance fees will result in the waiver being disallowed and the mining claims subject to forfeiture by BLM under 30 U.S.C. 28i.

The Paperwork Reduction Act of 1995 requires us to inform you that:

This information is being collected to allow the BLM to determine if you qualify for a waiver from the payment of \$100 per mining claim or site maintenance fee established in 30 U.S.C. 28f and the implementing regulations at 43 CFR 3830. A response to this request is required in accordance with the statute to obtain your benefit.

BLM would like you to know that you do not have to respond to this, or any other, Federal agency-sponsored information collection unless it displays a currently valid OMB control number.

Public reporting burden for this form is estimated to average 8 minutes (0.133 hours) per response, including time to review instructions, gathering and maintaining data, and completing and reviewing the form. Direct comments regarding this burden estimate, or any other aspect of this form, to the U.S. Department of the Interior, Bureau of Land Management, (1004-0114) Bureau Information Collection Clearance Officer (WO-630), Mail Stop 401 LS, 1849 C St., N.W., Washington, D.C. 20240.

PHOENIX, ARIZONA  
FOR OFFICIAL USE ONLY

2004 AUG 30 10:16

RECEIVED  
B.L.M. AZ STATE OFFICE

Amc 341959

Return Document to:

Tim H. McDaniels  
1386 E. Cullumber St.  
Gilbert, AZ 85234

Telephone: (480) 545-4660

SELECT ONLY ONE:

**AFFIDAVIT OF PERFORMANCE OF ANNUAL WORK.** Also fill in Items 1 through 9 on the reverse side of this document.

**NOTICE OF INTENTION TO HOLD.** I intend to hold the claims(s)/site(s) listed below for the calendar year 20\_\_\_. Also fill in Items 1 through 4 and Item 9 on the reverse side of this document.

RECEIVED  
BLM, AZ STATE OFFICE  
2004 AUG 30 A 10: 17  
PHOENIX, ARIZONA  
BLM Date Stamp

AMC NUMBER	CLAIM/SITE NAME	COUNTY RECORDER DATA	SEC	TWP	RNG
<del>Amc 341959</del>	<del>Willow Springs No. 1</del>	<del>96-0830622</del>	<del>2N</del>	<del>9E</del>	<del>18119</del>
<del>Amc 341960</del>	<del>Willow Springs No. 2</del>	<del>96-0830623</del>	<del>2N</del>	<del>9E</del>	<del>18119</del>
<del>Amc 341961</del>	<del>Willow Springs No. 3</del>	<del>96-0830624</del>	<del>2N</del>	<del>9E</del>	<del>18119</del>
<del>Amc 341962</del>	<del>Willow Springs No. 4</del>	<del>96-0830625</del>	<del>2N</del>	<del>9E</del>	<del>18113</del>
<del>Amc 341963</del>	<del>Willow Springs No. 5</del>	<del>96-0830626</del>	<del>2N</del>	<del>9E</del>	<del>18119</del>
Amc 341959	Willow Springs No 1	96-0830622	18119	2N	9E
Amc 341960	Willow Springs No 2	96-0830623	18119	2N	9E
Amc 341961	Willow Springs No 3	96-0830624	18119	2N	9E
Amc 341962	Willow Springs No 4	960830625	18119	2N	9E
Amc 341963	Willow Springs No 5	96-0830626	18119	2N	9E

BLM requires a \$5 nonrefundable service charge for each mining claim, mill site or tunnel site payable on or before December 30<sup>th</sup> (not the 31<sup>st</sup>). Mail to:

Bureau of Land Management  
222 North Central Avenue  
Phoenix, Arizona 85004-2203  
602-417-9200  
www.az.blm.gov

NO. OF CLAIMS 5 X \$5 = 25.00  
CHECK NO. 3547 INIT EC  
BLM USE ONLY

AZ-3850-1  
(December 2003)

ENTERED INTO COMPUTER

11/19/04 AB

**Notices of Intention to Hold** are for mill sites, tunnel sites or mining claims when assessment work has not been done, regardless of whether the annual assessment has been suspended, deferred, or not yet accrued. The filing of a Notice of Intention to Hold shall not relieve the owner of complying with Federal and State laws pertaining to the performance of annual assessment work. Notices of Intention to Hold for mill sites or tunnel sites need not be county recorded. For mining claims the form filed with the Bureau of Land Management **must** be identical to the one that was or will be filed with the County. **All claims** listed on a single affidavit must be contiguous.

Evidence of Annual Assessment Work or a Notice of Intention to Hold must be filed each calendar year following the calendar year in which the claim/site was located.

1. State of Arizona, County of Maricopa ss:
2. I, (Name) Tim H McDaniels
3. Reside at (Address) 1386 E. Cullumber St  
City Gilbert, County Maricopa, State Arizona, Zip 85234 being duly sworn, depose and say that I am a citizen of the United States, more than eighteen years of age, that all of the facts set forth in this affidavit/notice, subject to the provisions and penalties of 18 U.S.C. 1001 pertaining to the filing of false, fictitious, or fraudulent statements with the United States, are true and correct according to the best of my knowledge, information and belief.
4. Owner's name and address (If not shown in Items 1-3 above). same as above

5. That I am personally acquainted with the mining claim(s). The work and improvements were made by and at the expense of the owner(s) of said claim(s). Said contiguous group of claims, listed on the reverse side of this document, are situated in the Goldfield Mining District, Maricopa County, Arizona.

6. That between the dates starting at 12 o'clock noon on September 1, 20 03 and ending at 12 o'clock noon on September 1, 20 04 at least \$ 1000.00 dollars worth of work and improvements were done and performed upon said claim(s) or upon one or more of a contiguous group of claims for the benefit of all, wholly or partly outside of a contiguous group of claims for the benefit of all, not including the location work.

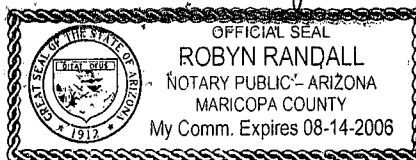
7. That the following persons were employed to perform the work and improvements described herein: Tim H. McDaniels

8. That the work and improvements performed were: prospecting, mill construction, clean up, road improvements and general mining

9. Dated: 8/30/04 Signature: [Signature]

**SUBSCRIBED AND SWORN TO** before me, a Notary Public; this 30 day of August 20 04

By: Tim H. McDaniels  
Notary Public Robyn Randall  
MY COMMISSION EXPIRES 8/14/06



**PRIVACY ACT STATEMENT** - This information is being collected pursuant to 30 U.S.C. 28, 43 CFR 3833.2, and ARS 27-208, in compliance with the laws of the USDI, Bureau of Land Management, and the State of Arizona. The purpose of this collection is to facilitate processing of claims or applications. This form is covered by Privacy Act Notice #INTERIOR/LLM-32 and is subject to the routine uses stated in that notice. Privacy Act Notice #INTERIOR/LLM-32 is available at the BLM Arizona State Office. This form may be locally reproduced.

**United States Department of the Interior**  
**Bureau of Land Management**  
 BUSINESS & SUPPORT SVCS DIV  
 222 N CENTRAL AVE  
 PHOENIX, AZ 85004 -2203  
 Phone: (602) 417-9200

Receipt	
No:	940828

**Transaction #:** 975192  
**Date of Transaction:** 08/30/2004

<b>CUSTOMER:</b>	TIM H MCDANIELS 111 N GILBERT #2161 MESA,AZ 85203
------------------	---

LINE #	QTY	DESCRIPTION	REMARKS	UNIT PRICE	TOTAL
1	1.00	LOCATABLE MINERALS / MINING CLAIMS-NOT NEW-UNADJUD,ONE AUTH NO. ONLY / MINING CLAIM MONEY RECEIVED (455) <b>CASES: AMC341959/\$25.00</b>	WAIVER & POL 2004 (5)	- n/a -	25.00
<b>TOTAL:</b>					<b>\$25.00</b>

PAYMENT INFORMATION			
1	<b>AMOUNT:</b>	\$25.00	<b>POSTMARKED:</b> N/A
	<b>TYPE:</b>	CHECK	<b>RECEIVED:</b> 08/30/2004
	<b>CHECK NO:</b>	3547	
	<b>NAME:</b>	MCDANIELS, TIM H 111 N GILBERT #2161 MESA AZ 85203	

REMARKS

This receipt was generated by the automated BLM Collections and Billing System and is a paper representation of a portion of the official electronic record contained therein.



UNITED STATES  
DEPARTMENT OF THE INTERIOR  
BUREAU OF LAND MANAGEMENT

AMC

405

MAINTENANCE FEE WAIVER CERTIFICATION

FORM APPROVED  
OMB NO. 1004-0114  
Expires: November 30, 2003

SEE INSTRUCTIONS ON REVERSE

AMC 341959

1. This small miner waiver is filed for the assessment year beginning at noon on September 1, 2003 and ending at noon on September 1, 2004
2. The undersigned and all related parties owned ten or fewer mining claims, mill, or tunnel sites located and maintained on Federal lands in the United States of America on September 1, 2003
3. The undersigned have performed the assessment work **required by law** for each mining claim listed **prior to filing this waiver** and understand that by filing this form; an affidavit of assessment work **must** be recorded by the December 30th following the filing of this waiver.
4. The undersigned understand that if the assessment work obligation has not yet come due under 30 U.S.C. 28 (for those claims in their first assessment year only); a notice of intent to hold reciting this condition **must** be recorded by the December 30th following the filing of this waiver.
5. The undersigned understand that mill and tunnel sites may also be listed upon this waiver and be waived from payment of the maintenance fee; and that a notice of intent to hold for these sites is required to be recorded by the December 30th immediately following the filing of this waiver.
6. The undersigned understand and acknowledge that pursuant to 43 U.S.C. 1212 and 18 U.S.C. 1001; the filing or recording of a false, fictitious, or fraudulent document with the Bureau of Land Management may result in a fine of up to \$250,000, a prison term not to exceed five years, or both.
7. The mining claims, mill or tunnel sites for which this waiver from payment of the maintenance fees is requested are:

CLAIM OR SITE NAME	BLM RECORDATION SERIAL NUMBER
1. Willow Springs No. 1	AMC 341959
2. Willow Springs No. 2	AMC 341960
3. Willow Springs No. 3	AMC 341961
4. Willow Springs No. 4	AMC 341962
5. Willow Springs No. 5	AMC 341963
6.	
7.	
8.	
9.	
10.	

The owner(s) (claimants) of the above mining claims and sites are:

Tim H. Mc Daniels  
 (Owner's Name - Please Print)  
 1386 E. Cullumber St  
 (Street or P.O. Box)  
 Gilbert AZ 85234  
 (City) (State) (Zip Code)

*[Signature]*

(Owner's Signature)

(Owner's Name - Please Print)

(Owner's Signature)

(Street or P.O. Box)

(City) (State) (Zip Code)

(Owner's Name - Please Print)

(Owner's Signature)

(Street or P.O. Box)

(City) (State) (Zip Code)

(Continued on reverse)

ENTERED IN COMPUTER  
9/25/03 MN

(Owner's Name - Please Print)	(Owner's Signature)		
(Street or P.O. Box)	(City)	(State)	(Zip Code)
(Owner's Name - Please Print)	(Owner's Signature)		
(Street or P.O. Box)	(City)	(State)	(Zip Code)
(Owner's Name - Please Print)	(Owner's Signature)		
(Street or P.O. Box)	(City)	(State)	(Zip Code)
(Owner's Name - Please Print)	(Owner's Signature)		
(Street or P.O. Box)	(City)	(State)	(Zip Code)

**INSTRUCTIONS**

- This certification is made under the provisions of § 1744 of Title 43 and § 28-28k of Title 30 of the United States Code; and the regulations thereunder (43 CFR Part 3830).
- The claimant(s) **must** fill in the dates in paragraph 1 for the beginning and ending of the assessment year for which this waiver is sought.
- The claimant(s) **must** fill in the date in paragraph 2 for the beginning of the assessment year for which this waiver is sought.
- All claim and site names and Bureau of Land Management (BLM) serial numbers **must** be listed for the mining claims, mill sites, and tunnel sites for which the waiver is sought.
- All owners of the mining claims, mill sites, and tunnel sites and their addresses **must** be given.
- This waiver form **must** be signed by all the claimants or their designated agent, in original form. If an agent is designated, a notarized designation of agent, signed by all of the claimants with proper address given, **must** be submitted with this waiver.
- This form **must** be filed no later than September 1st for the upcoming assessment year in the BLM State Office where the mining claims or sites are recorded, or the waiver cannot be granted by the BLM. (Example: to obtain a waiver for the assessment year 2000, which begins at noon on September 1, 1999, you **must** qualify for and file for a waiver no later than September 1, 1999 in the proper BLM State Office).
- For all mining claims which require assessment work, you **must** record an affidavit of labor on or before the December 30th immediately following the filing of this waiver. For all other mining claims or sites waived, you **must** record a notice of intent to hold on or before the December 30th immediately following the filing of this waiver.
- Mill and tunnel sites may also be listed upon this waiver and be waived from payment of the maintenance fee. A notice of intent to hold for these sites is required to be filed by the December 30th following the filing of this waiver.

**NOTICE/BURDEN HOURS STATEMENT**

The Privacy Act of 1974 and the regulations in 43 CFR 2.48(d) provide that you be furnished the following information in connection with the information required by this certification of waiver from rental fees.

**AUTHORITY:** 30 U.S.C. 28-28k; 43 U.S.C. 1201, 1457, 1740, and 1744; and 43 CFR 3830.

**PRINCIPLE PURPOSE:** This information is to be used to verify that the owner(s) (claimants) of a mining claim has complied with 30 U.S.C. 28f and is entitled to perform assessment work in lieu of paying the maintenance fee for the mining claims listed on this form.

**ROUTINE USE:** (1) Adjudication of the claimant(s) certification of waiver from paying the maintenance fee otherwise required by 30 U.S.C. 28f. (2) Disclosure may be made to appropriate Federal agencies when location is made within the agency's geographic area of responsibility. (3) Information from the record and/or the record will be transferred to the appropriate Federal, State, or local agency, or a member of the public in response to a specific request for pertinent information. (4) Information may also be provided to the Department of Justice or in a proceeding before a court or adjudicative body; or to Federal, State, local or foreign agencies when needed for enforcement of civil or criminal codes or applicable regulations concerning title rights upon the public land.

**EFFECT OF NOT PROVIDING INFORMATION:** Disclosure of this information is required by 30 U.S.C. 28f and 43 CFR Part 3830 for those qualified claimants wishing to take the small miner waiver allowed. Failure to supply the information required in this form to support the claimants certification of waiver from payment of the otherwise required maintenance fees will result in the waiver being disallowed and the mining claims subject to forfeiture by BLM under 30 U.S.C. 28i.

The Paperwork Reduction Act of 1995 requires us to inform you that:

This information is being collected to allow the BLM to determine if you qualify for a waiver from the payment of \$100 per mining claim or site maintenance fee established in 30 U.S.C. 28f and the implementing regulations at 43 CFR 3830. A response to this request is required in accordance with the statute to obtain your benefit.

BLM would like you to know that you do not have to respond to this, or any other, Federal agency-sponsored information collection unless it displays a currently valid OMB control number.

Public reporting burden for this form is estimated to average 8 minutes (0.133 hours) per response, including time to review instructions, gathering and maintaining data, and completing and reviewing the form. Direct comments regarding this burden estimate, or any other aspect of this form, to the U.S. Department of the Interior, Bureau of Land Management, (1004-0114) Bureau Information Collection Clearance Officer (WO-630), Mail Stop 401 LS, 1849 C St., N.W., Washington, D.C. 20240.

FOR OFFICIAL USE ONLY  
**PHOENIX, ARIZONA**  
 2003 AUG 28 P 1:22  
 B.L.M. AZ STATE OFFICE  
 RECEIVED

AMC 341959

Return Document to:

A3850-1(NOV.2001)

Tim H. McDaniel's  
1386 E Cullumber St  
Gilbert Arizona 85234  
Telephone: 480 545 4660

No. of Claims: <u>5</u>	x \$5 = <u>25.00</u>
Receipt No.: <u>741037</u>	Check No.: <u>3722</u>
Init: <u>MC</u>	
FOR BLM USE ONLY	

**AFFIDAVIT OF PERFORMANCE OF ANNUAL WORK.** Also fill in Items 1 through 9 and the reverse side of this document.

**NOTICE OF INTENTION TO HOLD.** I intend to hold the claims(s)/site(s) listed on the reverse side of this document for the calendar year 20\_\_\_\_. Also fill in Items 1 through 4 and Item 9.

Notices of Intention to Hold are for mill sites and tunnel sites or for mining claims when assessment work has not been done, regardless of whether the annual assessment has been suspended, deferred, or not yet accrued. The filing of a Notice of Intention to Hold shall not relieve the owner of complying with federal and state laws pertaining to the performance of annual assessment work. Notices of Intention to Hold for mill sites or tunnel sites need not be county recorded. For mining claims the form filed with the Bureau of Land Management (BLM) must be identical to the one that was or will be filed with the county.

Evidence of Annual Assessment Work or a Notice of Intention to Hold must be filed each calendar year following the calendar year in which the claim/site was located. **All claims listed on a single affidavit must be contiguous.**

1. State of Arizona, County of Maricopa ss:
2. I, (Name) Tim H. McDaniel's
3. Reside at (Address) 1386 E. Cullumber St.  
City Gilbert, County Maricopa, State AZ Zip 85234

being duly sworn, deposes and says that he/she is a citizen of the United States, more than eighteen years of age, that all of the facts set forth in this affidavit/notice, subject to the provisions and penalties of 18 U.S.C. 1001 pertaining to the filing of false, fictitious, or fraudulent statements with the United States, are true and correct according to the best of my knowledge, information and belief.

4. Owner's name and address (If not shown in Items 1-3 above). Check here if this is a change of address.   
same as above

5. That I am personally acquainted with the mining claim(s). The work and improvements were made by and at the expense of the owner(s) of said claim(s). Said contiguous group of claims, listed on the reverse side of this document, are situated in the Goldfield Mining District, Maricopa County, Arizona.

6. That between the dates starting at 12 o'clock noon on September 1, 2002 and ending at 12 o'clock noon on September 1, 2003 at least \$ 5000.00 Dollars worth of work and improvements were done and performed upon said claim(s) or upon one or more of a contiguous group of claims for the benefit of all, or wholly or partly outside of a contiguous group of claims for the benefit of all, not including the location work.

7. That the following persons were employed to perform the work and improvements described herein: Tim H. McDaniel's

ENTERED INTO COMPUTER  
10/1/03 AB

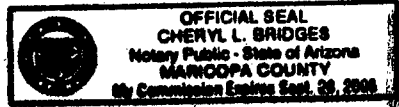
1/6  
AB

8. That the work and improvements performed were: prospecting, mill construction  
road improvements and general mining.

9. Dated: Aug 13, 2003 Signature: 

SUBSCRIBED AND SWORN TO before me, a Notary Public, this 13<sup>th</sup> day of August, 2003

by Cheryl L. Bridges  
Notary Public Cheryl L. Bridges  
MY COMMISSION EXPIRES Sept 28, 2006




If the claims/sites have consecutive BLM numbers and are in the same Township, Range and Section(s), they may be listed as follows:

Claim/Site Name	Serial Number	Dkt/Pg or Record # of Orig Location Notice	TWN		
			SHP	RNG	SEC(S)
<u>Willow Springs No 1</u>	<u>AMC 341959</u>	<u>96-0830622</u>	<u>2N</u>	<u>9E</u>	<u>18+19</u>
<u>Willow Springs No 2</u>	<u>AMC 341960</u>	<u>96-0830623</u>	<u>2N</u>	<u>9E</u>	<u>18+19</u>
<u>Willow Springs No 3</u>	<u>AMC 341961</u>	<u>96-0830624</u>	<u>2N</u>	<u>9E</u>	<u>18+19</u>
<u>Willow Springs No 4</u>	<u>AMC 341962</u>	<u>96-0830625</u>	<u>2N</u>	<u>9E &amp; 8E</u>	<u>18+13</u>
<u>Willow Springs No 5</u>	<u>AMC 341963</u>	<u>96-0830626</u>	<u>2N</u>	<u>9E</u>	<u>18+19</u>
_____	_____	_____	_____	_____	_____
_____	_____	_____	_____	_____	_____
_____	_____	_____	_____	_____	_____
_____	_____	_____	_____	_____	_____
_____	_____	_____	_____	_____	_____

BLM requires a \$5 nonrefundable service charge for each mining claim, mill site or tunnel site payable on or before December 30<sup>th</sup> (not the 31<sup>st</sup>). Mail to:

Bureau of Land Management  
222 North Central Avenue  
Phoenix, Arizona 85004-2203  
602-417-9200  
www.az.blm.gov

This form is for the purpose of complying with the laws of the United States Department of the Interior, Bureau of Land Management and the State of Arizona pertaining to assessment work and/or notice of intention to hold. 30 U.S.C. 28, 43 CFR 3833.2, ARS 27-208. Subject to Paperwork Reduction Act and Privacy Act statements available at the BLM AZ State Office. This form is not copyrighted. It may be reproduced without permission.



**United States Department of the Interior**  
**Bureau of Land Management**  
 BUSINESS & SUPPORT SVCS DIV  
 222 N CENTRAL AVE  
 PHOENIX, AZ 85004 -2203  
 Phone: (602) 417-9200

Receipt	
No:	741037

<b>Transaction #:</b> 770591
<b>Date of Transaction:</b> 08/28/2003
<b>CUSTOMER:</b> DR TIM H MC DANIELS 111 N GILBERT RD #2155 MESA, AZ 85203

LINE #	QTY	DESCRIPTION	REMARKS	UNIT PRICE	TOTAL
1	1.00	LOCATABLE MINERALS / MINING CLAIMS-NOT NEW-UNADJUD, ONE AUTH NO. ONLY / MINING CLAIM MONEY RECEIVED (455) <b>CASES: AMC341959/\$25.00</b>	POL 2003 (5)/WAV	- n/a -	25.00
<b>TOTAL:</b>					<b>\$25.00</b>

PAYMENT INFORMATION			
1	AMOUNT:	\$25.00	POSTMARKED: N/A
	TYPE:	CHECK	RECEIVED: 08/28/2003
	CHECK NO:	3722	
	NAME:	MC DANIELS, DR TIM H 111 N GILBERT RD #2155 MESA AZ 85203	

REMARKS

This receipt was generated by the automated BLM Collections and Billing System and is a paper representation of a portion of the official electronic record contained therein.

496

UNITED STATES  
DEPARTMENT OF THE INTERIOR  
BUREAU OF LAND MANAGEMENT

Amc 341959

(78)

MAINTENANCE FEE WAIVER CERTIFICATION

FORM APPROVED  
OMB NO. 1004-0114  
Expires: December 31, 2002

SEE INSTRUCTIONS ON REVERSE


1. This small miner waiver is filed for the assessment year beginning at noon on September 1, 2002 and ending at noon on September 1, 2003.
2. The undersigned and all related parties owned ten or fewer mining claims, mill, or tunnel sites located and maintained on Federal lands in the United States of America on September 1, 2002
3. The undersigned have performed the assessment work required by law for each mining claim listed prior to filing this waiver and understand that by filing this form; an affidavit of assessment work must be recorded by the December 30th following the filing of this waiver.
4. The undersigned understand that if the assessment work obligation has not yet come due under 30 U.S.C. 28 (for those claims in their first assessment year only); a notice of intent to hold reciting this condition must be recorded by the December 30th following the filing of this waiver.
5. The undersigned understand that mill and tunnel sites may also be listed upon this waiver and be waived from payment of the maintenance fee; and that a notice of intent to hold for these sites is required to be recorded by the December 30th immediately following the filing of this waiver.
6. The undersigned understand and acknowledge that pursuant to 43 U.S.C. 1212 and 18 U.S.C. 1001; the filing or recording of a false, fictitious, or fraudulent document with the Bureau of Land Management may result in a fine of up to \$250,000, a prison term not to exceed five years, or both.
7. The mining claims, mill or tunnel sites for which this waiver from payment of the maintenance fees is requested are:

CLAIM OR SITE NAME	BLM RECORDATION SERIAL NUMBER
1. Willow Springs No.1	Amc 341959
2. Willow Springs No.2	Amc 341960
3. Willow Springs No.3	Amc 341961
4. Willow Springs No.4	Amc 341962
5. Willow Springs No.5	Amc 341963
6.	
7.	
8.	
9.	
10.	

The owner(s) (claimants) of the above mining claims and sites are:

Tim H. McDaniels

(Owner's Name - Please Print)



(Owner's Signature)

111 N. Gilbert Rd. Apt 2155

(Street or P.O. Box)

Mesa

(City)

AZ

(State)

85203

(Zip Code)

(Owner's Name - Please Print)

(Owner's Signature)

(Street or P.O. Box)

(City)

(State)

(Zip Code)

(Owner's Name - Please Print)

(Owner's Signature)

(Street or P.O. Box)

(City)

(State)

(Zip Code)

(Continued on reverse)

ENTERED INTO COMPUTER

9/27/02 AB

(Owner's Name - Please Print)

(Owner's Signature)

(Street or P.O. Box)

(City)

(State)

(Zip Code)

(Owner's Name - Please Print)

(Owner's Signature)

(Street or P.O. Box)

(City)

(State)

(Zip Code)

(Owner's Name - Please Print)

(Owner's Signature)

(Street or P.O. Box)

(City)

(State)

(Zip Code)

(Owner's Name - Please Print)

(Owner's Signature)

(Street or P.O. Box)

(City)

(State)

(Zip Code)

**INSTRUCTIONS**

1. This certification is made under the provisions of § 1744 of Title 43 and § 28-28k of Title 30 of the United States Code; and the regulations thereunder (43 CFR Part 3830).
2. The claimant(s) **must** fill in the dates in paragraph 1 for the beginning and ending of the assessment year for which this waiver is sought.
3. The claimant(s) **must** fill in the date in paragraph 2 for the beginning of the assessment year for which this waiver is sought.
4. All claim and site names and Bureau of Land Management (BLM) serial numbers **must** be listed for the mining claims, mill sites, and tunnel sites for which the waiver is sought.
5. All owners of the mining claims, mill sites, and tunnel sites and their addresses **must** be given.
6. This waiver form **must** be signed by all the claimants or their designated agent, in original form. If an agent is designated, a notarized designation of agent, signed by all of the claimants with proper address given, **must** be submitted with this waiver.
7. This form **must** be filed no later than September 1st for the upcoming assessment year in the BLM State Office where the mining claims or sites are recorded, or the waiver cannot be granted by the BLM. (Example: to obtain a waiver for the assessment year 2000, which begins at noon on September 1, 1999, you **must** qualify for and file for a waiver no later than September 1, 1999 in the proper BLM State Office).
8. For all mining claims which require assessment work, you **must** record an affidavit of labor on or before the December 30th immediately following the filing of this waiver. For all other mining claims or sites waived, you **must** record a notice of intent to hold on or before the December 30th immediately following the filing of this waiver.
9. Mill and tunnel sites may also be listed upon this waiver and be waived from payment of the maintenance fee. A notice of intent to hold for these sites is required to be filed by the December 30th following the filing of this waiver.

**NOTICE/BURDEN HOURS STATEMENT**

The Privacy Act of 1974, *as amended*, and the regulation in 43 CFR 2.48(d) provide that you be furnished the following information in connection with the information required by this certification of waiver from rental fees.

**AUTHORITY:** 30 U.S.C. 28-28k; 43 U.S.C. 1201, 1457, 1740, and 1744; and 43 CFR 3830.

**PRINCIPLE PURPOSE:** This information is to be used to verify that the owner(s) (claimants) of a mining claim has complied with 30 U.S.C. 28f and is entitled to perform assessment work in lieu of paying the maintenance fee for the mining claims listed on this form.

**ROUTINE USE:** (1) Adjudication of the claimant(s) certification of waiver from paying the maintenance fee otherwise required by 30 U.S.C. 28f. (2) Disclosure may be made to appropriate Federal agencies when location is made within the agency's geographic area of responsibility. (3) Information from the record and/or the record will be transferred to the appropriate Federal, State, or local agency, or a member of the public in response to a specific request for pertinent information. (4) Information may also be provided to the Department of Justice or in a proceeding before a court or adjudicative body; or to Federal, State, local or foreign agencies when needed for enforcement of civil or criminal codes or applicable regulations concerning title rights upon the public land.

**EFFECT OF NOT PROVIDING INFORMATION:** Disclosure of this information is required by 30 U.S.C. 28f and 43 CFR Part 3830 for those qualified claimants wishing to take the small miner waiver allowed. Failure to supply the information required in this form to support the claimants certification of waiver from payment of the otherwise required maintenance fees will result in the waiver being disallowed and the mining claims subject to forfeiture by BLM under 30 U.S.C. 28i.

The Paperwork Reduction Act of 1995 requires us to inform you that:

This information is being collected to allow the BLM to determine if you qualify for a waiver from the payment of \$100 per mining claim or site maintenance fee established in 30 U.S.C. 28f and the implementing regulations at 43 CFR 3830. A response to this request is required in accordance with the statute to obtain your benefit.

BLM would like you to know that you do not have to respond to this, or any other, Federal agency-sponsored information collection unless it displays a currently valid OMB control number.

Public reporting burden for this form is estimated to average 8 minutes (0.133 hours) per response, including time to review instructions, gathering and maintaining data, and completing and reviewing the form. Direct comments regarding this burden estimate, or any other aspect of this form, to the U.S. Department of the Interior, Bureau of Land Management, (1004-0114) Bureau Clearance Officer (WO-630), Mail Stop 401 LS, 1849 C St., N.W., Washington, D.C. 20240.

PHOENIX, ARIZONA  
FOR OFFICIAL USE ONLY

2002 AUG 29 A 10: 22

RECEIVED  
B.L.M. AZ STATE OFFICE





Return Document to:

A3850-1 (NOV.2001)

Tim H. McDaniels  
111 N. Gilbert Road Apt. 2155  
Mesa, Arizona 85203  
Telephone: (480) 969-8146

No. of Claims: <u>5</u>	x \$5 = <u>\$25</u>
Receipt No.: <u>531564</u>	Check No.: <u>Cash</u>
Init: <u>TD</u>	
FOR BLM USE ONLY	

**AFFIDAVIT OF PERFORMANCE OF ANNUAL WORK.** Also fill in Items 1 through 9 and the reverse side of this document.

**NOTICE OF INTENTION TO HOLD.** I intend to hold the claim(s)/site(s) listed on the reverse side of this document for the calendar year 20\_\_\_\_. Also fill in Items 1 through 4 and Item 9.

Notices of Intention to Hold are for mill sites and tunnel sites or for mining claims when assessment work has not been done, regardless of whether the annual assessment has been suspended, deferred, or not yet accrued. The filing of a Notice of Intention to Hold shall not relieve the owner of complying with federal and state laws pertaining to the performance of annual assessment work. Notices of Intention to Hold for mill sites or tunnel sites need not be county recorded. For mining claims the form filed with the Bureau of Land Management (BLM) must be identical to the one that was or will be filed with the county.

Evidence of Annual Assessment Work or a Notice of Intention to Hold must be filed each calendar year following the calendar year in which the claim/site was located. **All claims listed on a single affidavit must be contiguous.**

1. State of Arizona, County of Maricopa ss:
2. I, (Name) Tim H. McDaniels
3. Reside at (Address) 111 N. Gilbert Road Apt. 2155  
City Mesa, County Maricopa, State AZ Zip 85203

being duly sworn, deposes and says that he/she is a citizen of the United States, more than eighteen years of age, that all of the facts set forth in this affidavit/notice, subject to the provisions and penalties of 18 U.S.C. 1001 pertaining to the filing of false, fictitious, or fraudulent statements with the United States, are true and correct according to the best of my knowledge, information and belief.

4. Owner's name and address (If not shown in Items 1-3 above). Check here if this is a change of address.   
same as above

5. That I am personally acquainted with the mining claim(s). The work and improvements were made by and at the expense of the owner(s) of said claim(s). Said contiguous group of claims, listed on the reverse side of this document, are situated in the Goldfield Mining District, Maricopa County, Arizona.

6. That between the dates starting at 12 o'clock noon on September 1, 2001 and ending at 12 o'clock noon on September 1, 2002 at least \$ 5000.00 Dollars worth of work and improvements were done and performed upon said claim(s) or upon one or more of a contiguous group of claims for the benefit of all, or wholly or partly outside of a contiguous group of claims for the benefit of all, not including the location work.


7. That the following persons were employed to perform the work and improvements described herein: Tim H. McDaniels

10/11/02  
VERIFIED

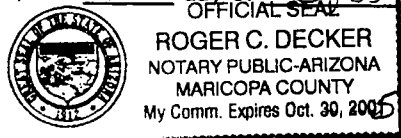
**ENTERED INTO COMPUTER**

9/27/02 AB

8. That the work and improvements performed were: Prospecting, Mill Construction, General Mining and Road Improvement

9. Dated: August 14, 2002 Signature: 

SUBSCRIBED AND SWORN TO before me, a Notary Public, this 14 day of August, 2002  
by Tim H. McDaniel  
Notary Public Roger C. Decker  
MY COMMISSION EXPIRES Oct 30, 2005



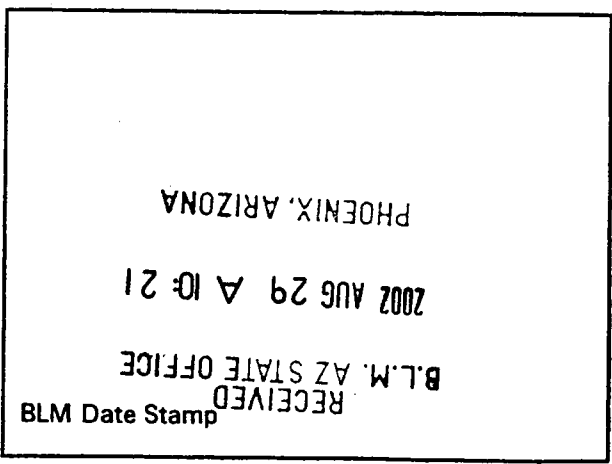
If the claims/sites have consecutive BLM numbers and are in the same Township, Range and Section(s), they may be listed as follows:

Claim/Site Name	Serial Number	Dkt/Pg or Record # of Orig Location Notice	TWN		
			SHP	RNG	SEC(S)
<u>Willow Springs No. 1</u>	<u>AMC 341959</u>	<u>96-0830622</u>	<u>2N</u>	<u>9E</u>	<u>18+19</u>
<u>Willow Springs No. 2</u>	<u>AMC 341960</u>	<u>96-0830623</u>	<u>2N</u>	<u>9E</u>	<u>18+19</u>
<u>Willow Springs No. 3</u>	<u>AMC 341961</u>	<u>96-0830624</u>	<u>2N</u>	<u>9E</u>	<u>18+19</u>
<u>Willow Springs No. 4</u>	<u>AMC 341962</u>	<u>96-0830625</u>	<u>2N</u>	<u>9E+8E</u>	<u>18+13</u>
<u>Willow Springs No. 5</u>	<u>AMC 341963</u>	<u>96-0830626</u>	<u>2N</u>	<u>9E</u>	<u>18+19</u>

BLM requires a \$5 nonrefundable service charge for each mining claim, mill site or tunnel site payable on or before December 30<sup>th</sup> (not the 31<sup>st</sup>). Mail to:

Bureau of Land Management  
222 North Central Avenue  
Phoenix, Arizona 85004-2203  
602-417-9200  
www.az.blm.gov

This form is for the purpose of complying with the laws of the United States Department of the Interior, Bureau of Land Management and the State of Arizona pertaining to assessment work and/or notice of intention to hold. 30 U.S.C. 28, 43 CFR 3833.2, ARS 27-208. Subject to Paperwork Reduction Act and Privacy Act statements available at the BLM AZ State Office. This form is not copyrighted. It may be reproduced without permission.



**United States Department of the Interior**  
**Bureau of Land Management**  
 BUSINESS & SUPPORT SVCS DIV  
 222 N CENTRAL AVE  
 PHOENIX, AZ 85004 -2203  
 Phone: (602) 417-9200

Receipt	
No:	551564

<b>Transaction #:</b> 576298	
<b>Date of Transaction:</b> 08/29/2002	
<b>CUSTOMER:</b>	TIM H MCDANIELS 111 N GILBERT RD APT 2155 MESA, AZ 85203

LINE #	QTY	DESCRIPTION	REMARKS	UNIT PRICE	TOTAL
1	1.00	LOCATABLE MINERALS / MINING CLAIMS-NOT NEW-UNADJUD, ONE AUTH NO. ONLY / MINING CLAIM MONEY RECEIVED (455) <b>CASES: AMC341959/\$25.00</b>	POL 2002 (5)/WAIVER	- n/a -	25.00
<b>TOTAL:</b>					<b>\$25.00</b>

PAYMENT INFORMATION			
1	<b>AMOUNT:</b>	\$25.00	<b>POSTMARKED:</b> N/A
	<b>TYPE:</b>	CASH	<b>RECEIVED:</b> 08/29/2002
	<b>NAME:</b>	MCDANIELS, TIM H 111 N GILBERT RD APT 2155 MESA AZ 85203	

REMARKS

This receipt was generated by the automated BLM Collections and Billing System and is a paper representation of a portion of the official electronic record contained therein.

UNITED STATES  
DEPARTMENT OF THE INTERIOR  
BUREAU OF LAND MANAGEMENT

MAINTENANCE FEE WAIVER CERTIFICATION

SEE INSTRUCTIONS ON REVERSE

Amc  
341959

FORM APPROVED  
OMB NO. 1004-0114  
Expires: December 31, 2002

301

1. This small miner waiver is filed for the assessment year beginning at noon on September 1, 2001 and ending at noon on September 1, 2002
2. The undersigned and all related parties owned ten or fewer mining claims, mill, or tunnel sites located and maintained on Federal lands in the United States of America on September 1, 2001
3. The undersigned have performed the assessment work required by law for each mining claim listed prior to filing this waiver and understand that by filing this form; an affidavit of assessment work must be recorded by the December 30th following the filing of this waiver.
4. The undersigned understand that if the assessment work obligation has not yet come due under 30 U.S.C. 28 (for those claims in their first assessment year only); a notice of intent to hold reciting this condition must be recorded by the December 30th following the filing of this waiver.
5. The undersigned understand that mill and tunnel sites may also be listed upon this waiver and be waived from payment of the maintenance fee; and that a notice of intent to hold for these sites is required to be recorded by the December 30th immediately following the filing of this waiver.
6. The undersigned understand and acknowledge that pursuant to 43 U.S.C. 1212 and 18 U.S.C. 1001; the filing or recording of a false, fictitious, or fraudulent document with the Bureau of Land Management may result in a fine of up to \$250,000, a prison term not to exceed five years, or both.
7. The mining claims, mill or tunnel sites for which this waiver from payment of the maintenance fees is requested are:

CLAIM OR SITE NAME	BLM RECORDATION SERIAL NUMBER
1. Willow Springs No. 1	Amc 341959
2. Willow Springs No. 2	Amc 341960
3. Willow Springs No. 3	Amc 341961
4. Willow Springs No. 4	Amc 341962
5. Willow Springs No. 5	Amc 341963
6.	
7.	
8.	
9.	
10.	

The owner(s) (claimants) of the above mining claims and sites are:

Tim H. McDaniels

(Owner's Name - Please Print)

(Owner's Signature)

111 N. Gilbert Rd Apt 2155

(Street or P.O. Box)

Mesa

(City)

AZ

(State)

85203

(Zip Code)

(Owner's Name - Please Print)

(Owner's Signature)

(Street or P.O. Box)

(City)

(State)

(Zip Code)

(Owner's Name - Please Print)

(Owner's Signature)

(Street or P.O. Box)

(City)

(State)

(Zip Code)

ENTERED INTO COMPUTER

Am 9/27/01

\_\_\_\_\_  
(Owner's Name - Please Print)

\_\_\_\_\_  
(Street or P.O. Box)

---

\_\_\_\_\_  
(Owner's Name - Please Print)

\_\_\_\_\_  
(Street or P.O. Box)

---

\_\_\_\_\_  
(Owner's Name - Please Print)

\_\_\_\_\_  
(Street or P.O. Box)

---

\_\_\_\_\_  
(Owner's Name - Please Print)

\_\_\_\_\_  
(Street or P.O. Box)

\_\_\_\_\_  
(Owner's Signature)

\_\_\_\_\_  
(City)                      \_\_\_\_\_  
(State)                      \_\_\_\_\_  
(Zip Code)

---

\_\_\_\_\_  
(Owner's Signature)

\_\_\_\_\_  
(City)                      \_\_\_\_\_  
(State)                      \_\_\_\_\_  
(Zip Code)

---

\_\_\_\_\_  
(Owner's Signature)

\_\_\_\_\_  
(City)                      \_\_\_\_\_  
(State)                      \_\_\_\_\_  
(Zip Code)

---

\_\_\_\_\_  
(Owner's Signature)

\_\_\_\_\_  
(City)                      \_\_\_\_\_  
(State)                      \_\_\_\_\_  
(Zip Code)

**INSTRUCTIONS**

1. This certification is made under the provisions of § 1744 of Title 43 and § 28-28k of Title 30 of the United States Code; and the regulations thereunder (43 CFR Part 3830).
2. The claimant(s) **must** fill in the dates in paragraph 1 for the beginning and ending of the assessment year for which this waiver is sought.
3. The claimant(s) **must** fill in the date in paragraph 2 for the beginning of the assessment year for which this waiver is sought.
4. All claim and site names and Bureau of Land Management (BLM) serial numbers **must** be listed for the mining claims, mill sites, and tunnel sites for which the waiver is sought.
5. All owners of the mining claims, mill sites, and tunnel sites and their addresses **must** be given.
6. This waiver form **must** be signed by all the claimants or their designated agent, in original form. If an agent is designated, a notarized designation of agent, signed by all of the claimants with proper address given, must be submitted with this waiver.

7. This form **must** be filed no later than September 1st for the upcoming assessment year in the BLM State Office where the mining claims or sites are recorded, or the waiver cannot be granted by the BLM. (Example: to obtain a waiver for the assessment year 2000, which begins at noon on September 1, 1999, you **must** qualify for and file for a waiver no later than September 1, 1999 in the proper BLM State Office).
8. For all mining claims which require assessment work, you **must** record an affidavit of labor on or before the December 30th immediately following the filing of this waiver. For all other mining claims or sites waived, you **must** record a notice of intent to hold on or before the December 30th immediately following the filing of this waiver.
9. Mill and tunnel sites may also be listed upon this waiver and be waived from payment of the maintenance fee. A notice of intent to hold for these sites is required to be filed by the December 30th following the filing of this waiver.

**NOTICE/BURDEN HOURS STATEMENT**

The Privacy Act of 1974, *as amended*, and the regulation in 43 CFR 2.48(d) provide that you be furnished the following information in connection with the information required by this certification of waiver from rental fees.

**AUTHORITY:** 30 U.S.C. 28-28k; 43 U.S.C. 1201, 1457, 1740, and 1744; and 43 CFR 3830.

**PRINCIPLE PURPOSE:** This information is to be used to verify that the owner(s) (claimants) of a mining claim has complied with 30 U.S.C. 28f and is entitled to perform assessment work in lieu of paying the maintenance fee for the mining claims listed on this form.

**ROUTINE USE:** (1) Adjudication of the claimant(s) certification of waiver from paying the maintenance fee otherwise required by 30 U.S.C. 28f. (2) Disclosure may be made to appropriate Federal agencies when location is made within the agency's geographic area of responsibility. (3) Information from the record and/or the record will be transferred to the appropriate Federal, State, or local agency, or a member of the public in response to a specific request for pertinent information. (4) Information may also be provided to the Department of Justice or in a proceeding before a court or adjudicative body; or to Federal, State, local or foreign agencies when needed for enforcement of civil or criminal codes or applicable regulations concerning title rights upon the public land.

**EFFECT OF NOT PROVIDING INFORMATION:** Disclosure of this information is required by 30 U.S.C. 28f and 43 CFR Part 3830 for those qualified claimants wishing to take the small miner waiver allowed. Failure to supply the information required in this form to support the claimants certification of waiver from payment of the otherwise required maintenance fees will result in the waiver being disallowed and the mining claims subject to forfeiture by BLM under 30 U.S.C. 28i.

The Paperwork Reduction Act of 1995 requires us to inform you that:

This information is being collected to allow the BLM to determine if you qualify for a waiver from the payment of \$100 per mining claim or site maintenance fee established in 30 U.S.C. 28f and the implementing regulations at 43 CFR 3830. A response to this request is required in accordance with the statute to obtain your benefit.

BLM would like you to know that you do not have to respond to this, or any other, Federal agency-sponsored information collection unless it displays a currently valid OMB control number.

Public reporting burden for this form is estimated to average 8 minutes (0.133 hours) per response, including time to review instructions, gathering and maintaining data, and completing and reviewing the form. Direct comments regarding this burden estimate, or any other aspect of this form, to the U.S. Department of the Interior, Bureau of Land Management, (1004-0114) Bureau Clearance Officer (WO-630), Mail Stop 401 LS, 1849 C St., N.W., Washington, D.C. 20240.

ARIZONA

**FOR OFFICIAL USE ONLY**

2000 AUG 17 10:54

BLM STATE OFFICE RECEIVED

Receipt No. 359167

Trans No. 377608

LEAD FILE #'S \_\_\_\_\_

AMC 341959

AMC Number	Code	Amount
341959-341963	480	\$25.00
<b>TOTAL:</b>		<b>\$ 25.00</b>

AMC Number	Code	Amount
<b>TOTAL:</b>		<b>\$</b>

Date of Doc 8/17/2001

Date of Rec't 08/17/2001

Amount Rec'd \$25.00

Amount Earned \$25.00

Date Entered: 10/30/01

Date Verified: \_\_\_\_\_

Sent to Accts: \_\_\_\_\_

Date Earned: \_\_\_\_\_

- 480 POL
- 481 NOI
- 482 MAINT
- 396 TRANS
- 635 AMEND

NOTES:

241959

Return Document to:

For BLM Use Only

AZ-3850-1 (July 1992)

Tim H. McDaniels  
111 N. Gilbert Road  
Apt 2155  
Mesa Arizona 85203  
Telephone # (480) 969 8146

5 x 5 = \$25.00



**AFFIDAVIT OF PERFORMANCE OF ANNUAL WORK.**

Also fill in ITEMS 1 through 9 and the reverse side of this document.



**NOTICE OF INTENTION TO HOLD**

I intend to hold the claims(s)/site(s) listed on the reverse side of this document for the calendar year 19\_\_.  
Also fill in ITEMS 1 through 4 and ITEM 9.

NOTICES OF INTENTION TO HOLD ARE FOR MILLSITES AND TUNNEL SITES OR FOR MINING CLAIMS WHEN ASSESSMENT WORK HAS NOT BEEN DONE, REGARDLESS OF WHETHER THE ANNUAL ASSESSMENT HAS BEEN SUSPENDED, DEFERRED, OR NOT YET ACCRUED. THE FILING OF A NOTICE OF INTENTION TO HOLD SHALL NOT RELIEVE THE OWNER OF COMPLYING WITH FEDERAL AND STATE LAWS PERTAINING TO THE PERFORMANCE OF ANNUAL ASSESSMENT WORK. NOTICES OF INTENTION TO HOLD FOR MILL SITES OR TUNNEL SITES NEED NOT BE COUNTY RECORDED. FOR MINING CLAIMS THE FORM FILED WITH THE BLM MUST BE IDENTICAL TO THE ONE THAT WAS OR WILL BE FILED WITH THE COUNTY.

Evidence of Annual Assessment Work or a Notice of Intention to Hold must be filed each calendar year following the calendar year in which the claim/site was located.

ALL CLAIMS LISTED ON A SINGLE AFFIDAVIT MUST BE CONTIGUOUS.

1. State of Arizona, County of Maricopa ss:
2. I, (Name) Tim H. McDaniels
3. Reside at (Address) 111 North Gilbert Road Apt 2155  
City Mesa, County Maricopa, State AZ, Zip 85203

being duly sworn, deposes and says that he/she is a citizen of the United States, more than eighteen years of age, that all of the facts set forth in this affidavit/notice, subject to the provisions and penalties of 18 USC 1001 pertaining to the filing of false, fictitious, or fraudulent statements with the United States, are true and correct according to the best of my knowledge, information and belief.

4. Owner's Name and Address (If not shown in items 1-3 above) CHECK HERE IF THIS IS A CHANGE OF ADDRESS   
same as above

5. That I am personally acquainted with the mining claims(s). The work and improvements were made by and at the expense of the owner(s) of said claim(s). Said contiguous group of claims, listed on the reverse side of this document, are situated in the Goldfield Mining District, Maricopa County, Arizona.

6. That between the dates starting at 12 o'clock noon on September 1, ~~19~~ <sup>2000</sup> And ending at 12 o'clock noon on September 1, ~~19~~ <sup>2001</sup> at least \$ 3000.00 Dollars worth of work and improvements were done and performed upon said claim(s) or upon one or more of a contiguous group of claims for the benefit of all, or wholly or partly outside of a contiguous group of claims for the benefit of all, not including the location work.

7. That the following persons were employed to perform the work and improvements described herein: TIM H. MCDANIELS

8. That the work and improvements performed were: prospecting, mill construction, road improvements and general mining

9. Dated: 7-24-01, Signature: [Signature]

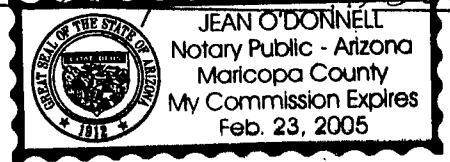
SUBSCRIBED AND SWORN TO before me, a Notary Public, this 24<sup>th</sup> day of July, 2001

by Tim McDaniels  
Notary Public Jean O'Donnell

MY COMMISSION EXPIRES FEBRUARY 23, 2005

ENTERED INTO COMPUTER

10/30/01 pw



If the claims/sites have consecutive BLM#s and are in the same Township, Range and Section(s), they may be listed as follows:

SAMPLE 1 - 10

A MC 19640 - 49

DKT/Pg 1025/1-10  
RECORDING #9106173-82.

4N 20W 36

CLAIM/SITE NAME	SERIAL NUMBER	Dkt/Pg or Recording # Of ORIGINAL LOCATION NOTICE	TWN	RNG	SEC(S)
			SHP		
1. Willow Springs No1	AMC 341959	96-0830622	2N	9E	18+19
2. Willow Springs No2	AMC 341960	96-0830623	2N	9E	18+19
3. Willow Springs No3	AMC 341961	96-0830624	2N	9E	18+19
4. Willow Springs No4	AMC 341962	96-0830625	2N	9E+8E	18+13
5. Willow Springs No5	AMC 341963	96-0830626	2N	9E	18+19
6.	AMC				
7.	AMC				
8.	AMC				
9.	AMC				
10.	AMC				
11.	AMC				
12.	AMC				
13.	AMC				
14.	AMC				
15.	AMC				
16.	AMC				
17.	AMC				
18.	AMC				
19.	AMC				
20.	AMC				
21.	AMC				
22.	AMC				
23.	AMC				
24.	AMC				
25.	AMC				
26.	AMC				
27.	AMC				
28.	AMC				
29.	AMC				
30.	AMC				

**FILE WITH: BUREAU OF LAND MANAGEMENT, 222 NORTH CENTRAL AVENUE, PHOENIX, ARIZONA 85004-2203 and the respective county recorder, ON OR BEFORE DECEMBER 30th (NOT THE 31st). BLM requires a \$5.00 nonrefundable service charge for each mining claim, mill site or tunnel site.**

This form is for the purpose of complying with the laws of the United States Department of the Interior, Bureau of Land Management and the State of Arizona pertaining to assessment work and/or notice of intention to hold. 30 USC 28, 43 CFR 3833.2, ARS 27-208. Subject to Paperwork Reduction Act and Privacy Act statements available at the BLM AZ State Office. This form is not copyrighted. It may be reproduced without restriction.

For BLM Use Only

PHOENIX, ARIZONA

2001 AUG 17 A 10:54

RECEIVED  
BLM AZ STATE OFFICE



**United States Department of the Interior  
Bureau of Land Management**  
BUSINESS & SUPPORT SVCS DIV  
222 N CENTRAL AVE  
PHOENIX, AZ 85004 -2203  
Phone: (602) 417-9200

Receipt	
No:	359167

**Transaction #:** 377608  
**Date of Transaction:** 08/17/2001

**CUSTOMER:** TIM H MCDANIELS  
111 N GILBERT #2161  
MESA, AZ 85203

LINE #	QTY	COMMODITY / SUBJECT / ACTION / PRODUCT	REMARKS	UNIT PRICE	TOTAL
1	1.00	LOCATABLE MINERALS / MINING CLAIMS-NOT NEW-UNADJUD, ONE AUTH NO. ONLY / MINING CLAIM MONEY RECEIVED (455)	WAIVER & POL 2001 (5)	- n/a -	\$25.00
<b>TOTAL:</b>					<b>\$25.00</b>

PAYMENT INFORMATION			
1	AMOUNT:	\$25.00	POSTMARKED: N/A
	TYPE:	CHECK	RECEIVED: 08/17/2001
	CHECK NO:	3261	
	NAME:	MCDANIELS, TIM H 111 N GILBERT #2161 MESA AZ 85203	

**REMARKS**

PHONE: SEE DOC

CASE SERIAL NUMBER INFORMATION		
TRNS #	LINE #	CASES
377608	1	AMC341959/\$25.00

This receipt was generated by the automated BLM Collections and Billings System and is a paper representation of a portion of the official electronic record contained therein.



Return Document to:

For BLM Use Only

AZ-3850-1 (July 1992)

Roger Decker  
1434 N. Harris  
Mesa, AZ 85203  
Telephone # (480) 964 2101

4 x 5 00 = 20 00  
MJ

**AFFIDAVIT OF PERFORMANCE OF ANNUAL WORK.**  
Also fill in ITEMS 1 through 9 and the reverse side of this document.

**NOTICE OF INTENTION TO HOLD**  
I intend to hold the claims(s)/site(s) listed on the reverse side of this document for the calendar year 19\_\_.  
Also fill in ITEMS 1 through 4 and ITEM 9.

NOTICES OF INTENTION TO HOLD ARE FOR MILLSITES AND TUNNEL SITES OR FOR MINING CLAIMS WHEN ASSESSMENT WORK HAS NOT BEEN DONE, REGARDLESS OF WHETHER THE ANNUAL ASSESSMENT HAS BEEN SUSPENDED, DEFERRED, OR NOT YET ACCRUED. THE FILING OF A NOTICE OF INTENTION TO HOLD SHALL NOT RELIEVE THE OWNER OF COMPLYING WITH FEDERAL AND STATE LAWS PERTAINING TO THE PERFORMANCE OF ANNUAL ASSESSMENT WORK. NOTICES OF INTENTION TO HOLD FOR MILL SITES OR TUNNEL SITES NEED NOT BE COUNTY RECORDED. FOR MINING CLAIMS THE FORM FILED WITH THE BLM MUST BE IDENTICAL TO THE ONE THAT WAS OR WILL BE FILED WITH THE COUNTY.

Evidence of Annual Assessment Work or a Notice of Intention to Hold must be filed each calendar year following the calendar year in which the claim/site was located.

ALL CLAIMS LISTED ON A SINGLE AFFIDAVIT MUST BE CONTIGUOUS.

1. State of Arizona, County of Maricopa ss:  
2. I, (Name) Roger Decker  
3. Reside at (Address) 1434 N. Harris  
City Mesa, County Maricopa, State AZ, Zip 85203

being duly sworn, deposes and says that he/she is a citizen of the United States, more than eighteen years of age, that all of the facts set forth in this affidavit/notice, subject to the provisions and penalties of 18 USC 1001 pertaining to the filing of false, fictitious, or fraudulent statements with the United States, are true and correct according to the best of my knowledge, information and belief.

4. Owner's Name and Address (If not shown in items 1-3 above) CHECK HERE IF THIS IS A CHANGE OF ADDRESS   
same as above

5. That I am personally acquainted with the mining claims(s). The work and improvements were made by and at the expense of the owner(s) of said claim(s). Said contiguous group of claims, listed on the reverse side of this document, are situated in the Goldfield Mining District, Maricopa County, Arizona.

6. That between the dates starting at 12 o'clock noon on September 1, 1999 And ending at 12 o'clock noon on September 1, 1900 at least \$ 1200.00 Dollars worth of work and improvements were done and performed upon said claim(s) or upon one or more of a contiguous group of claims for the benefit of all, or wholly or partly outside of a contiguous group of claims for the benefit of all, not including the location work.

7. That the following persons were employed to perform the work and improvements described herein:  
Ralph D. Lewis at the expense of Roger Decker

8. That the work and improvements performed were: prospecting, mill construction, road improvements and general mining

9. Dated: Aug 12, 2000, Signature: Roger Decker  
SUBSCRIBED AND SWORN TO before me, a Notary Public, this 12th day of August, 2000  
by Keri S. Maughan  
Notary Public  
MY COMMISSION EXPIRES \_\_\_\_\_



VERIFIED  
11/31/01

ENTERED INTO COMPUTER  
11/26/01

If the claims/sites have consecutive BLM#s and are in the same Township, Range and Section(s), they may be listed as follows:

SAMPLE 1 - 10

A MC 19640 - 49

DKT/Pg 1025/1-10  
RECORDING #9106173-82.

4N 20W 36

CLAIM/SITE NAME	SERIAL NUMBER	Dkt/Pg or Recording # Of ORIGINAL LOCATION		TWN SHP	RNG	SEC(S)
		NOTICE				
1. Javelina No1	AMC 348615	97-0838659		2N	8E+7E	24+19
2. Javelina No2	AMC 348616	97-0838660		2N	8E,9E	24, 19
3. Gold eagle's Nugget #2	AMC 348617	97-0838661		2N	9E	19
4. Gold eagle's Nugget #3	AMC 348618	97-0838662		2N	9E	19
5.	AMC					
6.	AMC					
7.	AMC					
8.	AMC					
9.	AMC					
10.	AMC					
11.	AMC					
12.	AMC					
13.	AMC					
14.	AMC					
15.	AMC					
16.	AMC					
17.	AMC					
18.	AMC					
19.	AMC					
20.	AMC					
21.	AMC					
22.	AMC					
23.	AMC					
24.	AMC					
25.	AMC					
26.	AMC					
27.	AMC					
28.	AMC					
29.	AMC					
30.	AMC					

**FILE WITH: BUREAU OF LAND MANAGEMENT, 222 NORTH CENTRAL AVENUE, PHOENIX, ARIZONA 85004-2203 and the respective county recorder, ON OR BEFORE DECEMBER 30th (NOT THE 31st). BLM requires a \$5.00 nonrefundable service charge for each mining claim, mill site or tunnel site.**

This form is for the purpose of complying with the laws of the United States Department of the Interior, Bureau of Land Management and the State of Arizona pertaining to assessment work and/or notice of intention to hold. 30 USC 28, 43 CFR 3833.2, ARS 27-208. Subject to Paperwork Reduction Act and Privacy Act statements available at the BLM AZ State Office. This form is not copyrighted. It may be reproduced without restriction.

**For BLM Use Only**

PHOENIX, ARIZONA

2000 AUG 16 A 9 31

RECEIVED  
BLM AZ STATE OFFICE

Return Document to:

For BLM Use Only

AZ-3850-1 (July 1992)

Tim H. McDaniels  
111 N. Gilbert Road  
Apt. 2155  
Mesa, Arizona 85203  
Telephone # (480) 969 8146

5 X \$5.00 = \$25.00

MJ

**AFFIDAVIT OF PERFORMANCE OF ANNUAL WORK.**

Also fill in ITEMS 1 through 9 and the reverse side of this document.

**NOTICE OF INTENTION TO HOLD**

I intend to hold the claims(s)/site(s) listed on the reverse side of this document for the calendar year 19\_\_.  
Also fill in ITEMS 1 through 4 and ITEM 9.

NOTICES OF INTENTION TO HOLD ARE FOR MILLSITES AND TUNNEL SITES OR FOR MINING CLAIMS WHEN ASSESSMENT WORK HAS NOT BEEN DONE, REGARDLESS OF WHETHER THE ANNUAL ASSESSMENT HAS BEEN SUSPENDED, DEFERRED, OR NOT YET ACCRUED. THE FILING OF A NOTICE OF INTENTION TO HOLD SHALL NOT RELIEVE THE OWNER OF COMPLYING WITH FEDERAL AND STATE LAWS PERTAINING TO THE PERFORMANCE OF ANNUAL ASSESSMENT WORK. NOTICES OF INTENTION TO HOLD FOR MILL SITES OR TUNNEL SITES NEED NOT BE COUNTY RECORDED. FOR MINING CLAIMS THE FORM FILED WITH THE BLM MUST BE IDENTICAL TO THE ONE THAT WAS OR WILL BE FILED WITH THE COUNTY.

Evidence of Annual Assessment Work or a Notice of Intention to Hold must be filed each calendar year following the calendar year in which the claim/site was located.

ALL CLAIMS LISTED ON A SINGLE AFFIDAVIT MUST BE CONTIGUOUS.

1. State of Arizona, County of Maricopa ss:  
2. I, (Name) Tim H. McDaniels  
3. Reside at (Address) 111 North Gilbert Road, Apt 2155  
City Mesa, County Maricopa, State AZ, Zip 85203

being duly sworn, deposes and says that he/she is a citizen of the United States, more than eighteen years of age, that all of the facts set forth in this affidavit/notice, subject to the provisions and penalties of 18 USC 1001 pertaining to the filing of false, fictitious, or fraudulent statements with the United States, are true and correct according to the best of my knowledge, information and belief.

4. Owner's Name and Address (If not shown in items 1-3 above) CHECK HERE IF THIS IS A CHANGE OF ADDRESS   
Same as above

5. That I am personally acquainted with the mining claims(s). The work and improvements were made by and at the expense of the owner(s) of said claim(s). Said contiguous group of claims, listed on the reverse side of this document, are situated in the Goldfield Mining District, Maricopa County, Arizona.


6. That between the dates starting at 12 o'clock noon on September 1, 1999 And ending at 12 o'clock noon on September 1, 1900 at least \$ 5000.00 Dollars worth of work and improvements were done and performed upon said claim(s) or upon one or more of a contiguous group of claims for the benefit of all, or wholly or partly outside of a contiguous group of claims for the benefit of all, not including the location work.

7. That the following persons were employed to perform the work and improvements described herein:  
Tim H. McDaniels

8. That the work and improvements performed were: prospecting, mill construction, road improvements and general mining

9. Dated: 8-12-00, Signature: [Signature]

SUBSCRIBED AND SWORN TO before me, a Notary Public, this 12 day of August, 192000  
by Tim H. McDaniels  
Notary Public [Signature]  
MY COMMISSION EXPIRES 10-30-2001



ENTERED INTO COMPUTER  
1126/01

If the claims/sites have consecutive BLM#s and are in the same Township, Range and Section(s), they may be listed as follows:

SAMPLE 1 - 10

A MC 19640 - 49

DKT/Pg 1025/1-10  
RECORDING #9106173-82.

4N 20W 36

CLAIM/SITE NAME	SERIAL NUMBER	Dkt/Pg or Recording # OF ORIGINAL LOCATION NOTICE	TWN		
			SHP	RNG	SEC(S)
1. Willow Springs No 1	AMC 341959	96-0830622	2N	9E	18+19
2. Willow Springs No 2	AMC 341960	96-0830623	2N	9E	18+19
3. Willow Springs No 3	AMC 341961	96-0830624	2N	9E	18+19
4. Willow Springs No 4	AMC 341962	96-0830625	2N	9E+8E	18+13
5. Willow Springs No 5	AMC 341963	96-0830626	2N	9E	18+19
6.	AMC				
7.	AMC				
8.	AMC				
9.	AMC				
10.	AMC				
11.	AMC				
12.	AMC				
13.	AMC				
14.	AMC				
15.	AMC				
16.	AMC				
17.	AMC				
18.	AMC				
19.	AMC				
20.	AMC				
21.	AMC				
22.	AMC				
23.	AMC				
24.	AMC				
25.	AMC				
26.	AMC				
27.	AMC				
28.	AMC				
29.	AMC				
30.	AMC				

**FILE WITH: BUREAU OF LAND MANAGEMENT, 222 NORTH CENTRAL AVENUE, PHOENIX, ARIZONA 85004-2203 and the respective county recorder, ON OR BEFORE DECEMBER 30th (NOT THE 31st). BLM requires a \$5.00 nonrefundable service charge for each mining claim, mill site or tunnel site.**

This form is for the purpose of complying with the laws of the United States Department of the Interior, Bureau of Land Management and the State of Arizona pertaining to assessment work and/or notice of intention to hold. 30 USC 28, 43 CFR 3833.2, ARS 27-208. Subject to Paperwork Reduction Act and Privacy Act statements available at the BLM AZ State Office. This form is not copyrighted. It may be reproduced without restriction.

For BLM Use Only

PHOENIX, ARIZONA

2000 AUG 16 A 9:30

RECEIVED  
BLM AZ STATE OFFICE

Return Document to:

For BLM Use Only

AZ-3850-1 (July 1992)

Dennis Lambson  
1846 E. Glencove,  
Mesa, Arizona 85203  
(480) 934-6030

41X 500 - 2/2000
MJ

Telephone # (480) 969 6082 (home)



**AFFIDAVIT OF PERFORMANCE OF ANNUAL WORK.**

Also fill in ITEMS 1 through 9 and the reverse side of this document.



**NOTICE OF INTENTION TO HOLD**

I intend to hold the claims(s)/site(s) listed on the reverse side of this document for the calendar year 19\_\_\_.  
Also fill in ITEMS 1 through 4 and ITEM 9.

NOTICES OF INTENTION TO HOLD ARE FOR MILLSITES AND TUNNEL SITES OR FOR MINING CLAIMS WHEN ASSESSMENT WORK HAS NOT BEEN DONE, REGARDLESS OF WHETHER THE ANNUAL ASSESSMENT HAS BEEN SUSPENDED, DEFERRED, OR NOT YET ACCRUED. THE FILING OF A NOTICE OF INTENTION TO HOLD SHALL NOT RELIEVE THE OWNER OF COMPLYING WITH FEDERAL AND STATE LAWS PERTAINING TO THE PERFORMANCE OF ANNUAL ASSESSMENT WORK. NOTICES OF INTENTION TO HOLD FOR MILL SITES OR TUNNEL SITES NEED NOT BE COUNTY RECORDED. FOR MINING CLAIMS THE FORM FILED WITH THE BLM MUST BE IDENTICAL TO THE ONE THAT WAS OR WILL BE FILED WITH THE COUNTY.

Evidence of Annual Assessment Work or a Notice of Intention to Hold must be filed each calendar year following the calendar year in which the claim/site was located.

ALL CLAIMS LISTED ON A SINGLE AFFIDAVIT MUST BE CONTIGUOUS.

1. State of Arizona, County of Maricopa ss:  
2. I, (Name) Dennis Lambson  
3. Reside at (Address) 1846 East Glencove  
City Mesa, County Maricopa, State AZ, Zip 85203

being duly sworn, deposes and says that he/she is a citizen of the United States, more than eighteen years of age, that all of the facts set forth in this affidavit/notice, subject to the provisions and penalties of 18 USC 1001 pertaining to the filing of false, fictitious, or fraudulent statements with the United States, are true and correct according to the best of my knowledge, information and belief.

4. Owner's Name and Address (If not shown in items 1-3 above) CHECK HERE IF THIS IS A CHANGE OF ADDRESS   
Same as above

5. That I am personally acquainted with the mining claims(s). The work and improvements were made by and at the expense of the owner(s) of said claim(s). Said contiguous group of claims, listed on the reverse side of this document, are situated in the Goldfield Mining District, Maricopa County, Arizona.

6. That between the dates starting at 12 o'clock noon on September 1, 1999 And ending at 12 o'clock noon on September 1, 1900 at least \$ 1,500.00 Dollars worth of work and improvements were done and performed upon said claim(s) or upon one or more of a contiguous group of claims for the benefit of all, or wholly or partly outside of a contiguous group of claims for the benefit of all, not including the location work.

7. That the following persons were employed to perform the work and improvements described herein:  
Ralph D. Lewis Jr at the expense of Dennis Lambson

8. That the work and improvements performed were: prospecting, mill construction, road improvements and general mining

9. Dated: 8/12/00, Signature: Dennis Lambson

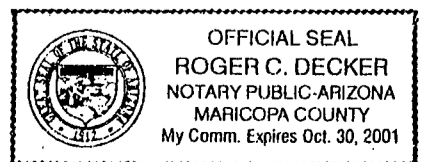
SUBSCRIBED AND SWORN TO before me, a Notary Public, this 12 day of August, 19 2000

by Dennis P. Lambson  
Notary Public Roger Decker

MY COMMISSION EXPIRES 10-30-2001

ENTERED INTO COMPUTER

1126101



If the claims/sites have consecutive BLM#s and are in the same Township, Range and Section(s), they may be listed as follows:

SAMPLE 1 - 10

A MC 19640 - 49

DKT/Pg 1025/1-10  
RECORDING #9106173-82.

4N 20W 36

CLAIM/SITE NAME	SERIAL NUMBER	Dkt/Pg or Recording # Of ORIGINAL LOCATION NOTICE	TWN SHP	RNG	SEC(S)
1. Goldeagles Nugget No 1	AMC 335141	95-0504982	2N	9E	19
2. Goldeagles Willow Gulch 1	AMC 335142	95-0504983	2N	9E	19
3. Goldeagles Willow Gulch 2	AMC 335143	95-0504984	2N	9E	19+18
4. Goldeagles Nugget No 4	AMC 342142	96-0838647	2N	9E	19
5. Goldfinger No 5	AMC 342143	96-0838648	2N	9E	19
6.	AMC				
7. <i>did not</i>	AMC				
8. <i>Thos. G. G. # 119342</i>	AMC				
9. <i>Pay</i>	AMC				
10. <i>Creep</i>	AMC				
11. <i>Part in 8/2000 #</i>	AMC				
12. <i>Part in receipt # 179521</i>	AMC				
13. <i>20m</i>	AMC				
14.	AMC				
15.	AMC				
16.	AMC				
17.	AMC				
18.	AMC				
19.	AMC				
20.	AMC				
21.	AMC				
22.	AMC				
23.	AMC				
24.	AMC				
25.	AMC				
26.	AMC				
27.	AMC				
28.	AMC				
29.	AMC				
30.	AMC				

**FILE WITH: BUREAU OF LAND MANAGEMENT, 222 NORTH CENTRAL AVENUE, PHOENIX, ARIZONA 85004-2203 and the respective county recorder, ON OR BEFORE DECEMBER 30th (NOT THE 31st). BLM requires a \$5.00 nonrefundable service charge for each mining claim, mill site or tunnel site.**

This form is for the purpose of complying with the laws of the United States Department of the Interior, Bureau of Land Management and the State of Arizona pertaining to assessment work and/or notice of intention to hold. 30 USC 28, 43 CFR 3833.2, ARS 27-208. Subject to Paperwork Reduction Act and Privacy Act statements available at the BLM AZ State Office. This form is not copyrighted. It may be reproduced without restriction.

**For BLM Use Only**

PHOENIX, ARIZONA

2000 AUG 16 A 9:31

RECEIVED  
BLM AZ STATE OFFICE



**United States Department of the Interior**  
**Bureau of Land Management**  
 BUSINESS & SUPPORT SVCS DIV  
 222 N CENTRAL AVE  
 PHOENIX, AZ 85004 -2203  
 Phone: (602) 417-9200

Receipt	
No:	169342

<b>Transaction #:</b> 182494					
<b>Date of Transaction:</b> 08/16/2000					
<b>CUSTOMER:</b>		DENNIS LAMBSON 1846 E GLEN COVE MESA, AZ 85203			
LINE #	QTY	COMMODITY / SUBJECT / ACTION / PRODUCT	REMARKS	UNIT PRICE	TOTAL
1	1	LOCATABLE MINERALS / MINING CLAIMS-ACCOUNTS/UNADJUDICATED / MINING CLAIM MONEY RECEIVED (455)	POL 2000 (13)	- n/a -	\$65.00
<b>TOTAL:</b>					<b>\$65.00</b>

PAYMENT INFORMATION			
1	AMOUNT:	\$65.00	POSTMARKED: N/A
	TYPE:	CHECK	RECEIVED: 08/16/2000
	CHECK NO:	2318	
	NAME:	LAMBSON, DENNIS 1846 E GLEN COVE MESA AZ 85203	

REMARKS

CASE SERIAL NUMBER INFORMATION		
TRNS #	LINE #	CASES
182494	1	AMC335141

This receipt was generated by the automated BLM Collections and Billings System and is a paper representation of a portion of the official electronic record contained therein.

UNITED STATES  
DEPARTMENT OF THE INTERIOR  
BUREAU OF LAND MANAGEMENT

MAINTENANCE FEE WAIVER CERTIFICATION

SEE INSTRUCTIONS ON REVERSE

341959

FORM APPROVED  
OMB NO. 1004-0114  
Expires: December 31, 2002


253

1. This small miner waiver is filed for the assessment year beginning at noon on September 1, ~~2000~~ and ending at noon on September 1, ~~2001~~.
2. The undersigned and all related parties owned ten or fewer mining claims, mill, or tunnel sites located and maintained on Federal lands in the United States of America on September 1, ~~2000~~.
3. The undersigned have performed the assessment work **required by law** for each mining claim listed **prior to filing this waiver** and understand that by filing this form; an affidavit of assessment work **must** be recorded by the December 30th following the filing of this waiver.
4. The undersigned understand that if the assessment work obligation has not yet come due under 30 U.S.C. 28 (for those claims in their first assessment year only); a notice of intent to hold reciting this condition **must** be recorded by the December 30th following the filing of this waiver.
5. The undersigned understand that mill and tunnel sites may also be listed upon this waiver and be waived from payment of the maintenance fee; and that a notice of intent to hold for these sites is required to be recorded by the December 30th immediately following the filing of this waiver.
6. The undersigned understand and acknowledge that pursuant to 43 U.S.C. 1212 and 18 U.S.C. 1001; the filing or recording of a false, fictitious, or fraudulent document with the Bureau of Land Management may result in a fine of up to \$250,000, a prison term not to exceed five years, or both.
7. The mining claims, mill or tunnel sites for which this waiver from payment of the maintenance fees is requested are:

CLAIM OR SITE NAME	BLM RECORDATION SERIAL NUMBER
1. Willow Springs No 1	AMC 341959
2. Willow Springs No 2	AMC 341960
3. Willow Springs No 3	AMC 341961
4. Willow Springs No 4	AMC 341962
5. Willow Springs No 5	AMC 341963
6.	
7.	
8.	
9.	
10.	

The owner(s) (claimants) of the above mining claims and sites are:

Tim H. McDaniel  
 (Owner's Name - Please Print)  
 111 N. Gilbert Rd Apt 2155  
 (Street or P.O. Box)  
 Mesa AZ 85203  
 (City) (State) (Zip Code)

  
 (Owner's Signature)

(Owner's Name - Please Print)

(Owner's Signature)

(Street or P.O. Box)

(City)

(State)

(Zip Code)

(Owner's Name - Please Print)

(Owner's Signature)

(Street or P.O. Box)

(City)

(State)

(Zip Code)

(Continued on reverse)

VERIFIED

for 10-6-00

ENTERED INTO COMPUTER

DM 8/17/00

(Owner's Name - Please Print)	(Owner's Signature)
(Street or P.O. Box)	(City) (State) (Zip Code)
(Owner's Name - Please Print)	(Owner's Signature)
(Street or P.O. Box)	(City) (State) (Zip Code)
(Owner's Name - Please Print)	(Owner's Signature)
(Street or P.O. Box)	(City) (State) (Zip Code)
(Owner's Name - Please Print)	(Owner's Signature)
(Street or P.O. Box)	(City) (State) (Zip Code)

**INSTRUCTIONS**

1. This certification is made under the provisions of § 1744 of Title 43 and § 28-28k of Title 30 of the United States Code; and the regulations thereunder (43 CFR Part 3830).
2. The claimant(s) **must** fill in the dates in paragraph 1 for the beginning and ending of the assessment year for which this waiver is sought.
3. The claimant(s) **must** fill in the date in paragraph 2 for the beginning of the assessment year for which this waiver is sought.
4. All claim and site names and Bureau of Land Management (BLM) serial numbers **must** be listed for the mining claims, mill sites, and tunnel sites for which the waiver is sought.
5. All owners of the mining claims, mill sites, and tunnel sites and their addresses **must** be given.
6. This waiver form **must** be signed by all the claimants or their designated agent, in original form. If an agent is designated, a notarized designation of agent, signed by all of the claimants with proper address given, **must** be submitted with this waiver.
7. This form **must** be filed no later than September 1st for the upcoming assessment year in the BLM State Office where the mining claims or sites are recorded, or the waiver cannot be granted by the BLM. (Example: to obtain a waiver for the assessment year 2000, which begins at noon on September 1, 1999, you **must** qualify for and file for a waiver no later than September 1, 1999 in the proper BLM State Office).
8. For all mining claims which require assessment work, you **must** record an affidavit of labor on or before the December 30th immediately following the filing of this waiver. For all other mining claims or sites waived, you **must** record a notice of intent to hold on or before the December 30th immediately following the filing of this waiver.
9. Mill and tunnel sites may also be listed upon this waiver and be waived from payment of the maintenance fee. A notice of intent to hold for these sites is required to be filed by the December 30th following the filing of this waiver.

**NOTICE/BURDEN HOURS STATEMENT**

The Privacy Act of 1974, *as amended*, and the regulation in 43 CFR 2.48(d) provide that you be furnished the following information in connection with the information required by this certification of waiver from rental fees.

**AUTHORITY:** 30 U.S.C. 28-28k; 43 U.S.C. 1201, 1457, 1740, and 1744; and 43 CFR 3830.

**PRINCIPLE PURPOSE:** This information is to be used to verify that the owner(s) (claimants) of a mining claim has complied with 30 U.S.C. 28f and is entitled to perform assessment work in lieu of paying the maintenance fee for the mining claims listed on this form.

**ROUTINE USE:** (1) Adjudication of the claimant(s) certification of waiver from paying the maintenance fee otherwise required by 30 U.S.C. 28f. (2) Disclosure may be made to appropriate Federal agencies when location is made within the agency's geographic area of responsibility. (3) Information from the record and/or the record will be transferred to the appropriate Federal, State, or local agency, or a member of the public in response to a specific request for pertinent information. (4) Information may also be provided to the Department of Justice or in a proceeding before a court or adjudicative body; or to Federal, State, local or foreign agencies when needed for enforcement of civil or criminal codes or applicable regulations concerning title rights upon the public land.

**EFFECT OF NOT PROVIDING INFORMATION:** Disclosure of this information is required by 30 U.S.C. 28f and 43 CFR Part 3830 for those qualified claimants wishing to take the small miner waiver allowed. Failure to supply the information required in this form to support the claimants certification of waiver from payment of the otherwise required maintenance fees will result in the waiver being disallowed and the mining claims subject to forfeiture by BLM under 30 U.S.C. 28i.

The Paperwork Reduction Act of 1995 requires us to inform you that:

This information is being collected to allow the BLM to determine if you qualify for a waiver from the payment of \$100 per mining claim or site maintenance fee established in 30 U.S.C. 28f and the implementing regulations at 43 CFR 3830. A response to this request is required in accordance with the statute to obtain your benefit.

BLM would like you to know that you do not have to respond to this, or any other, Federal agency-sponsored information collection unless it displays a currently valid OMB control number.

Public reporting burden for this form is estimated to average 8 minutes (0.133 hours) per response, including time to review instructions, gathering and maintaining data, and completing and reviewing the form. Direct comments regarding this burden estimate, or any other aspect of this form, to the U.S. Department of the Interior, Bureau of Land Management, (1004-0114) Bureau Clearance Officer (WO-630), Mail Stop 401 LS, 1849 C St., N.W., Washington, D.C. 20240.

PHOENIX, ARIZONA

FOR OFFICIAL USE ONLY

2000 AUG 16 A 9:30

RECEIVED  
BLM, AZ STATE OFFICE

341959

Return Document to:

Tim H. McDaniels  
111 N. Gilbert Road  
Apt. 2155  
Mesa, AZ 85203  
Telephone # (480) 969 8146

For BLM Use Only

AZ-3850-1 (July 1992)

5 CLAIM
5.00
25.00 Total
lc

**AFFIDAVIT OF PERFORMANCE OF ANNUAL WORK**

Also fill in ITEMS 1 through 9 and the reverse side of this document.

CHECK ONE

**NOTICE OF INTENTION TO HOLD**

I intend to hold the claim(s) /site(s) listed on the reverse side of this document for the calendar year 19\_\_\_. Also fill in ITEMS 1 through 4 and ITEM 9.

NOTICES OF INTENTION TO HOLD ARE FOR MILL SITES AND TUNNEL SITES OR FOR MINING CLAIMS WHEN ASSESSMENT WORK HAS NOT BEEN DONE, REGARDLESS OF WHETHER THE ANNUAL ASSESSMENT HAS BEEN SUSPENDED, DEFERRED, OR NOT YET ACCRUED. THE FILING OF A NOTICE OF INTENTION TO HOLD SHALL NOT RELIEVE THE OWNER OF COMPLYING WITH FEDERAL AND STATE LAWS PERTAINING TO THE PERFORMANCE OF ANNUAL ASSESSMENT WORK. NOTICES OF INTENTION TO HOLD FOR MILL SITES OR TUNNEL SITES NEED NOT BE COUNTY RECORDED. FOR MINING CLAIMS THE FORM FILED WITH BLM MUST BE IDENTICAL TO THE ONE THAT WAS OR WILL BE FILED WITH THE COUNTY.

Evidence of Annual Assessment Work or a Notice of Intention to Hold must be filed each calendar year following the calendar year in which the Claim/site was located.

ALL CLAIMS LISTED ON A SINGLE AFFIDAVIT MUST BE CONTIGUOUS.

1. State of Arizona, County of Maricopa ss:
2. I, (Name) Tim H. McDaniels
3. Reside at (Address) 111 North Gilbert Road Apt # 2155  
City Mesa, County Maricopa, State AZ, Zip 85203

being duly sworn, deposes and says that he/she is a citizen of the United States, more than eighteen years of age, that all of the facts set forth in this affidavit/notice, subject to the provisions and penalties of 18 USC 1001 pertaining to the filing of false, fictitious, or fraudulent statements with the United States, are true and correct according to the best of my knowledge, information and belief.

4. Owner's Name and Address (If not shown in items 1-3 above) CHECK HERE IF THIS IS A CHANGE OF ADDRESS   
same as above

5. That I am personally acquainted with the mining claim(s). The work and improvements were made by and at the expense of the owner(s) of said claim(s). Said contiguous group of claims, listed on the reverse side of this document, are situated in the Goldfield Mining District, Maricopa County, Arizona

6. That between the dates starting at 12 o'clock noon on September 1, 19 98 and ending at 12 o'clock noon on September 1, 19 99 at least \$ 3500.00 dollars worth of work and improvements were done and performed upon said claim(s) or upon one or more of a contiguous group of claims for the benefit of all, not including the location work.

7. That the following persons were employed to perform the work and improvements described herein: Tim H. McDaniels

8. That the work and improvements performed were: prospecting, mill construction road improvements and general mining

9. Dated Aug 16, 1999 Signature [Signature]

SUBSCRIBED AND SWORN TO before me, a Notary Public, this 16 day of August 19 99 by Tim H. McDaniels

Notary Public [Signature]  
MY COMMISSION EXPIRES 10-30-2001

For BLM Use Only  
1999 AUG 26 12:19 PM  
RECEIVED

This form is for the purpose of complying with the laws of the United States Department of the Interior, Bureau of Land Management and the State of Arizona pertaining to the notice of intention to hold. 30 USC 28, 43 CFR 3833.2-208. Subject to Paperwork Reduction Act and Privacy Act statements available at the BLM AZ State Office. The form is not copyrighted. It may be reproduced without restriction.



ENTERED INTO COMPUTER  
11/2/99 [Signature]

If the claims/sites have consecutive BLM #'s and are in the same Township, Range and Section(s) they may be listed as follows:

SAMPLE 1-10      A MC 19640-49      Dkt/Pg # 1025/1-10 (or) 4N      20W 36  
 RECORDING # 9106173-82

CLAIM/SITE NAME	SERIAL NUMBER	Dkt/Pg or Recording # of ORIGINAL LOCATION NOTICEI	TWN SHP	RNG	SEC(S)
1. Willow Springs No 1	A MC 341959	96-0830622	2N	9E	18+19
2. Willow Springs No 2	A MC 341960	96-0830623	2N	9E	18+19
3. Willow Springs No 3	A MC 341961	96-0830624	2N	9E	18+19
4. Willow Springs No 4	A MC 341962	96-0830625	2N	9E 8E	18+13
5. Willow Springs No 5	A MC 341963	96-0830626	2N	9E	18+19
6.	A MC				
7.	A MC				
8.	A MC				
9.	A MC				
10.	A MC				
11.	A MC				
12.	A MC				
13.	A MC				
14.	A MC				
15.	A MC				
16.	A MC				
17.	A MC				
18.	A MC				
19.	A MC				
20.	A MC				
21.	A MC				
22.	A MC				
23.	A MC				
24.	A MC				
25.	A MC				
26.	A MC				
27.	A MC				
28.	A MC				
29.	A MC				
30.	A MC				

**FILE WITH: BUREAU OF LAND MANAGEMENT, 222 NORTH CENTRAL AVENUE, PHOENIX, AZ 85004-2203 and the respective county recorder, ON OR BEFORE DECEMBER 30th (NOT THE 31st), BLM REQUIRES A \$5.00 NONREFUNDABLE SERVICE CHARGE FOR EACH MINING CLAIM, MILL SITE OR TUNNEL SITE. ANNUAL FILLINGS THAT ARE NOT ACCOMPANIED BY PROPER SERVICE CHARGES WILL BE RETURNED WITHOUT FURTHER ACTION BY BLM.**

UNITED STATES  
DEPARTMENT OF THE INTERIOR  
BUREAU OF LAND MANAGEMENT

RECEIPT AND ACCOUNTING ADVICE

NO. 2296306  
08/26/99

07

CD/AZ

2 36 12

25.00

Subject: AFFIDAVITS OF ASSESSMENT WORK

Applicant: TIM H MCDANIELS  
111 N GILBERT RD  
MESA AZ 85203

CK 51809

Remitter: UDALL, SHUMWAY, BLACKHURST, ALLEN LYONS  
30 W FIRST ST  
MESA AZ 85201

Assignor:

LEASE MANAGEMENT DATA																					
<input type="checkbox"/> NEW <input type="checkbox"/> UPDATE <input type="checkbox"/> PAYMENT																					
ORIGINAL SERIAL NO.	ASG.	TYPE	ST.	CTY.	FUND SYMBOL			ACRES/UNITS	RATE												
AMC 341959 - 341963		(5)																			
AMOUNT	ANV. DATE	EXP. DATE	BILL CYC.	S/C	DISTRICT	NEXT BILL	MISC. DATA	U of M	ACTUAL UNITS												
ASSIGNMENT SERIAL NO.	ASG.	TYPE	ST.	CTY.	FUND SYMBOL			ACRES/UNITS	RATE												
AMOUNT	ANV. DATE	EXP. DATE	BILL CYC.	S/C	DISTRICT	NEXT BILL	MISC. DATA	U of M	ACTUAL UNITS												
APPLY REMITTANCE					Remarks:																
ACTION	FUND SYMBOL	CTY.	AMOUNT																		
FILING FEE																					
RENTAL																					
UNEARNED																					
REFUND																					
TOTAL																					
AMOUNT DUE																					
<input type="checkbox"/> Lease in Escrow? <input type="checkbox"/> KGS?                      Of Interest? <input type="checkbox"/> Auto Escalates?            Operating Rights? <input type="checkbox"/> Auto Renew?                 Operator Bond Filed?					<b>FOR MMS USE ONLY</b> <table border="1"> <tr> <td>BILLEE</td> <td></td> <td>FOREST REFUGE</td> </tr> <tr> <td>NUMBER</td> <td></td> <td></td> </tr> <tr> <td>OCS SECTION</td> <td></td> <td></td> </tr> <tr> <td>CODE</td> <td></td> <td></td> </tr> </table>					BILLEE		FOREST REFUGE	NUMBER			OCS SECTION			CODE		
BILLEE		FOREST REFUGE																			
NUMBER																					
OCS SECTION																					
CODE																					
BY:					DATE:																

**MAINTENANCE FEE PAYMENT WAIVER CERTIFICATION**

This small miner waiver is filed to hold the claims/sites listed below for the assessment year beginning at noon on the first September 1 following the official filing of this form with BLM.

The undersigned owner(s) of the mining claims/sites listed below hereby certify under penalty of 18 U.S.C. 1001 and 43 U.S.C. 1212 that:

I/We control, or will control, ten or fewer mining claims/sites located and maintained on Federal land in the United States of America on the August 31 that is one day before the beginning of the assessment year indicated in line one above.

I/We have/will performed/performed assessment work upon the claims listed below for the current assessment year as of the August 31 indicated in line three above. This work meets the requirements of the General Mining Law of 1872, as amended; the Act of August 10, 1993; and the regulations at 43 CFR 3833 and 3850. Such work will be described on our affidavit of labor. Listing a site on this form constitutes a filing of a Notice of Intention to Hold for that site. I enclose a \$5.00 per site service charge (recording fee) for each site listed.

Please check this box if the following statement applies to you.  
I/We relinquish my/our claims and/or sites not listed below.

**341959**

The mining claims and sites for which the above waiver from payment of the maintenance fees is made are:

CLAIM NAME	BLM RECORDATION SERIAL NUMBER
1. Willow Springs No 1	AMC 341959
2. Willow Springs No 2	AMC 341960
3. Willow Springs No 3	AMC 341961
4. Willow Springs No 4	AMC 341962
5. Willow Springs No 5	AMC 341963
6.	
7.	
8.	
9.	
10.	

All owner(s) of the above mining claims and sites are filing for this waiver.

I/We understand and acknowledge that pursuant to 43 U.S.C. 1212 and 18 U.S.C. 1001, the filing of a false, fictitious, or fraudulent document with the Bureau of Land Management may result in a fine of up to \$10,000, a prison term not to exceed five years, or both.

Tim H. McDaniels (Owner's Name - Please Print)      [Signature] (Owner's Signature)  
111 N. Gilbert Rd. Apt #2155 (Street or P.O. Box)      Mesa (City)      AZ (State)      85203 (Zip Code)

\_\_\_\_\_ (Owner's Name - Please Print)      \_\_\_\_\_ (Owner's Signature)  
 \_\_\_\_\_ (Street or P.O. Box)      \_\_\_\_\_ (City)      \_\_\_\_\_ (State)      \_\_\_\_\_ (Zip Code)

\_\_\_\_\_ (Owner's Name - Please Print)      \_\_\_\_\_ (Owner's Signature)  
 \_\_\_\_\_ (Street or P.O. Box)      \_\_\_\_\_ (City)      \_\_\_\_\_ (State)      \_\_\_\_\_ (Zip Code)

\_\_\_\_\_ (Owner's Name - Please Print)      \_\_\_\_\_ (Owner's Signature)  
 \_\_\_\_\_ (Street or P.O. Box)      \_\_\_\_\_ (City)      \_\_\_\_\_ (State)      \_\_\_\_\_ (Zip Code)

PHOENIX, ARIZONA

1999 AUG 26 P 12:18

RECEIVED BLM, AZ STATE OFFICE

ENTERED IN COMPUTER

08/30/99 [Signature]

20m 9/3/99

(Owner's Name - Please Print)	(Owner's Signature)		
(Street or P.O. Box)	(City)	(State)	(Zip Code)
(Owner's Name - Please Print)	(Owner's Signature)		
(Street or P.O. Box)	(City)	(State)	(Zip Code)
(Owner's Name - Please Print)	(Owner's Signature)		
(Street or P.O. Box)	(City)	(State)	(Zip Code)
(Owner's Name - Please Print)	(Owner's Signature)		
(Street or P.O. Box)	(City)	(State)	(Zip Code)

**INSTRUCTIONS**

1. This certification of waiver from payment of maintenance fees is made under the regulations at 43 CFR 3833 and 3850.
2. This waiver **must** be filed in advance of the assessment year for which a waiver is sought, but in no event be filed later than the August 31st preceding the assessment year for which the waiver is sought.
3. You **must** still record your affidavit of assessment work for claims listed and/or Notices of Intention to Hold for any sites listed with the BLM by each December 30th, and the local recording office under State law, as in the past.
4. A \$5.00 service charge (recording fee) is required for all sites listed, otherwise a separate notice of intent to hold **must** be filed by December 30.
5. This waiver **must** be filed in the BLM State Office where the mining claims are recorded.
6. If the claims and sites are located in more than one State, a separate waiver form **must** be filed in each State in which they are held. The total number of claims and sites listed on separate waiver forms cannot exceed ten.
7. All claim names and Bureau of Land Management (BLM) serial numbers **must** be listed for all mining claims and sites for which a waiver is sought.
8. All owners and their addresses **must** be listed.
9. This waiver form **must** be signed by all of the owners or their designated agent. If an agent is designated, a statement appointing the agent, signed by all of the owners, **must** be submitted with this certification, if a designation of agent is not currently on file with the BLM State office where your claims and sites are recorded.
10. Mining claims and sites held by a husband and wife, **either jointly or individually**, or their children under the age of discretion, shall be counted towards the 10 claim limit. Mining claims and sites held in co-ownership, or by an association of locators, by a partnership, or by a corporation shall be counted towards the 10 claim limit for claimants that have an interest in these entities.
11. Failure to pay the maintenance fee or meet the requirements for waiver from payment of the maintenance fee by any August 31st deadline for the following assessment year shall cause the mining claims and sites to be declared null and void.

**NOTICE/BURDEN HOURS STATEMENT**

The Privacy Act of 1974 and the regulation in 43 CFR 2.48(d) provide that you be furnished the following information in connection with the information required by this certification of exemption from rental fees form.

**AUTHORITY:** 30 U.S.C. 28-28k; 43 U.S.C. 1201, 1740, and 1744; 43 CFR 3833 and 3850.

**PRINCIPLE PURPOSE:** This information is to be used to verify that the owner(s) of a mining claim has complied with the Act of August 10, 1993 (107 Stat. 312), and is entitled to perform assessment work in lieu of paying the maintenance fee for the mining claims listed on this form.

**ROUTINE USE:** (1) Adjudication of the claimant(s) certification of waiver from paying the maintenance fee otherwise required by the Act of August 10, 1993 (107 Stat. 312). (2) Disclosure may be made to appropriate Federal agencies when location is made within the agency's geographic area of responsibility. (3) Information from the record and/or the record will be transferred to the appropriate Federal, State, or local agency, or a member of the public in response to a specific request for pertinent information. (4) Information may also be provided to the Department of Justice or in a proceeding before a court or adjudicative body; or to Federal, State, local or foreign agencies when needed for enforcement of civil or criminal codes or applicable regulations concerning title rights upon the public land.

**EFFECT OF NOT PROVIDING INFORMATION:** Disclosure of this information is required by the Act of August 10, 1993 (107 Stat. 312) and 43 CFR 3833 for those owner(s) wishing to take the small miners waiver allowed under 43 CFR 3833 and 3850. Failure to supply the information required in this form to support the owner(s) certification of waiver from payment of the otherwise required maintenance fees will result in the waiver being disallowed and the mining claims declared null and void by the Bureau of Land Management (BLM).

The Paperwork Reduction Act of 1980 (44 U.S.C. 3501, et seq.) requires us to tell you that:

This information is being collected to allow the BLM to determine if you qualify for a waiver from the payment of \$100 per mining claim maintenance fee established by the Act of August 10, 1993 (107 Stat. 312) and the implementing regulations at 43 CFR 3833 and 3850. A response to this request is required in accordance with the statute (107 Stat. 312) to retain your benefit.

Public reporting burden for this form is estimated to average 8 minutes per response, including time to review instructions, gathering and maintaining data, and completing and reviewing the form. Direct comments regarding this burden estimate, or any other aspect of this form, to the Department of the Interior, Bureau of Land Management, Information Collection Clearance Officer (DW-101) Denver Federal Center, Building 40, P.O. Box 25047, Denver, CO 80225-0047 and the Office of Management and Budget, Paperwork Reduction Project (1004-0114), Washington, D.C. 20503.

BLM would like you to know that you do not have to respond to this, or any other, Federal agency-sponsored information collection unless it displays a currently valid OMB control number.

*FOR OFFICIAL USE ONLY*

352



3419  
342138  
348626

33443  
341959  
348615  
348619  
335141  
342142

Return Document to:

LWLD PROPERTIES LLC  
Ralph D. Lewis, Jr  
13215 N. 38 Ave  
Phoenix AZ 85029  
Telephone # (602)- 978 4611

For BLM Use Only

7 Claims
S. 00
\$35.00 Total
kc

AZ-3850-1 (July 1992)

CHECK ONE

AFFIDAVIT OF PERFORMANCE OF ANNUAL WORK

Also fill in ITEMS 1 through 9 and the reverse side of this document.

NOTICE OF INTENTION TO HOLD

I intend to hold the claim(s) /site(s) listed on the reverse side of this document for the calendar year 19\_\_\_. Also fill in ITEMS 1 through 4 and ITEM 9.

NOTICES OF INTENTION TO HOLD ARE FOR MILL SITES AND TUNNEL SITES OR FOR MINING CLAIMS WHEN ASSESSMENT WORK HAS NOT BEEN DONE, REGARDLESS OF WHETHER THE ANNUAL ASSESSMENT HAS BEEN SUSPENDED, DEFERRED, OR NOT YET ACCRUED. THE FILING OF A NOTICE OF INTENTION TO HOLD SHALL NOT RELIEVE THE OWNER OF COMPLYING WITH FEDERAL AND STATE LAWS PERTAINING TO THE PERFORMANCE OF ANNUAL ASSESSMENT WORK. NOTICES OF INTENTION TO HOLD FOR MILL SITES OR TUNNEL SITES NEED NOT BE COUNTY RECORDED. FOR MINING CLAIMS THE FORM FILED WITH BLM MUST BE IDENTICAL TO THE ONE THAT WAS OR WILL BE FILED WITH THE COUNTY.

Evidence of Annual Assessment Work or a Notice of Intention to Hold must be filed each calendar year following the calendar year in which the Claim/site was located.

ALL CLAIMS LISTED ON A SINGLE AFFIDAVIT MUST BE CONTIGUOUS.

1. State of Arizona, County of Maricopa ss:  
2. I, (Name) Ralph D. Lewis, Jr  
3. Reside at (Address) 13215 N. 38 Ave  
City Phoenix, County Maricopa, State AZ, Zip 85029

being duly sworn, deposes and says that he/she is a citizen of the United States, more than eighteen years of age, that all of the facts set forth in this affidavit/notice, subject to the provisions and penalties of 18 USC 1001 pertaining to the filing of false, fictitious, or fraudulent statements with the United States, are true and correct according to the best of my knowledge, information and belief.

4. Owner's Name and Address (If not shown in items 1-3 above) CHECK HERE IF THIS IS A CHANGE OF ADDRESS   
Same as above


5. That I am personally acquainted with the mining claim(s). The work and improvements were made by and at the expense of the owner(s) of said claim(s). Said contiguous group of claims, listed on the reverse side of this document, are situated in the Goldfield Mining District, Maricopa County, Arizona

6. That between the dates starting at 12 o'clock noon on September 1, 19 97 and ending at 12 o'clock noon on September 1, 19 98 at least \$ 4000.00 dollars worth of work and improvements were done and performed upon said claim(s) or upon one or more of a contiguous group of claims for the benefit of all, or wholly or partly outside of a contiguous group of claims for the benefit of all, not including the location work.

7. That the following persons were employed to perform the work and improvements described herein: Ralph D. Lewis, Jr.

8. That the work and improvements performed were: prospecting, mill construction, road improvements and general mining.

9. Dated Aug 8 1998, Signature Ralph D Lewis Jr  
SUBSCRIBED AND SWORN to before me, a Notary Public, this 8 day of August 19 98  
by Ralph D. Lewis Jr  
Notary Public Roger C. Decker  
MY COMMISSION EXPIRES 10-30-2001



This form is for the purpose of complying with the laws of the United States Department of the Interior, Bureau of Land Management and the State of Arizona pertaining to assessment work and/or a notice of intention to hold. 30 USC 28, 43 CFR 3833.2, ARS 27-208. Subject to Paperwork Reduction Act and Privacy Act statements available at the BLM AZ State Office. The form is not copyrighted. It may be reproduced without restriction.

VERIFIED  
8/26/98

For BLM Use Only  
1998 AUG 19 P 10  
RECEIVED  
B.L.M. AZ STATE OFFICE  
ENTERED IN COMPUTER  
8/26/98

If the claims/sites have consecutive BLM #'s and are in the same Township, Range and Section(s) they may be listed as follows:

SAMPLE 1-10      A MC 19640-49      Dkt/Pg # 1025/1-10 (or)      4N      20W      36  
 RECORDING # 9106173-82

CLAIM/SITE NAME	SERIAL NUMBER	Dkt/Pg or Recording # of ORIGINAL LOCATION NOTICEI	TWN SHP	RNG	SEC(S)
1. <u>Big Grin</u>	A MC <u>334443</u>	<u>95-0340565</u>	<u>2N</u>	<u>9E</u>	<u>19 &amp; 30</u>
2. <u>Campo</u>	A MC <u>334444</u>	<u>95-0340566</u>	<u>2N</u>	<u>9E</u>	<u>19 &amp; 30</u>
3. <u>Gold Strike No 4</u>	A MC <u>334448</u>	<u>95-0340570</u>	<u>2N</u>	<u>9E</u>	<u>19 &amp; 30</u>
4. <u>Gold Strike No 7</u>	A MC <u>334449</u>	<u>95-0340571</u>	<u>2N</u>	<u>9E</u>	<u>19</u>
5. <u>Gold Strike No 8</u>	A MC <u>334450</u>	<u>95-0340572</u>	<u>2N</u>	<u>9E</u>	<u>19</u>
6. <u>Gold Strike No 9</u>	A MC <u>334451</u>	<u>95-0340573</u>	<u>2N</u>	<u>9E</u>	<u>19</u>
7. <u>Goled eagles Nest</u>	A MC <u>334445</u>	<u>95-0340567</u>	<u>2N</u>	<u>9E</u>	<u>19</u>
8. _____	A MC _____	_____	_____	_____	_____
9. _____	A MC _____	_____	_____	_____	_____
10. _____	A MC _____	_____	_____	_____	_____
11. _____	A MC _____	_____	_____	_____	_____
12. _____	A MC _____	_____	_____	_____	_____
13. _____	A MC _____	_____	_____	_____	_____
14. _____	A MC _____	_____	_____	_____	_____
15. _____	A MC _____	_____	_____	_____	_____
16. _____	A MC _____	_____	_____	_____	_____
17. _____	A MC _____	_____	_____	_____	_____
18. _____	A MC _____	_____	_____	_____	_____
19. _____	A MC _____	_____	_____	_____	_____
20. _____	A MC _____	_____	_____	_____	_____
21. _____	A MC _____	_____	_____	_____	_____
22. _____	A MC _____	_____	_____	_____	_____
23. _____	A MC _____	_____	_____	_____	_____
24. _____	A MC _____	_____	_____	_____	_____
25. _____	A MC _____	_____	_____	_____	_____
26. _____	A MC _____	_____	_____	_____	_____
27. _____	A MC _____	_____	_____	_____	_____
28. _____	A MC _____	_____	_____	_____	_____
29. _____	A MC _____	_____	_____	_____	_____
30. _____	A MC _____	_____	_____	_____	_____

FILE WITH: Bureau of Land Management, 3707 North 7th Street, P. O. Box 16563, Phoenix, Arizona 85011 and the respective county recorder, ON OR BEFORE DECEMBER 30th (NOT THE 31st). BLM REQUIRES A \$5.00 NONREFUNDABLE SERVICE CHARGE FOR EACH MINING CLAIM, MILL SITE OR TUNNEL SITE. ANNUAL FILINGS THAT ARE NOT ACCOMPANIED BY PROPER SERVICE CHARGES WILL BE RETURNED WITHOUT FURTHER ACTION BY BLM.

Return Document to:

For BLM Use Only

AZ-3850-1 (July 1992)

LWLD Properties LLC  
Ralph D. Lewis, Jr.  
13215 N. 38 Ave  
Phoenix, AZ 85029  
Telephone # (602) 978 4611

3 claims
5.00
875.00 Total
KC

CHECK ONE

AFFIDAVIT OF PERFORMANCE OF ANNUAL WORK  
Also fill in ITEMS 1 through 9 and the reverse side of this document.

NOTICE OF INTENTION TO HOLD  
I intend to hold the claim(s) /site(s) listed on the reverse side of this document for the calendar year 19\_\_\_. Also fill in ITEMS 1 through 4 and ITEM 9.

NOTICES OF INTENTION TO HOLD ARE FOR MILL SITES AND TUNNEL SITES OR FOR MINING CLAIMS WHEN ASSESSMENT WORK HAS NOT BEEN DONE, REGARDLESS OF WHETHER THE ANNUAL ASSESSMENT HAS BEEN SUSPENDED, DEFERRED, OR NOT YET ACCRUED. THE FILING OF A NOTICE OF INTENTION TO HOLD SHALL NOT RELIEVE THE OWNER OF COMPLYING WITH FEDERAL AND STATE LAWS PERTAINING TO THE PERFORMANCE OF ANNUAL ASSESSMENT WORK. NOTICES OF INTENTION TO HOLD FOR MILL SITES OR TUNNEL SITES NEED NOT BE COUNTY RECORDED. FOR MINING CLAIMS THE FORM FILED WITH BLM MUST BE IDENTICAL TO THE ONE THAT WAS OR WILL BE FILED WITH THE COUNTY.

Evidence of Annual Assessment Work or a Notice of Intention to Hold must be filed each calendar year following the calendar year in which the Claim/site was located.

ALL CLAIMS LISTED ON A SINGLE AFFIDAVIT MUST BE CONTIGUOUS.

1. State of Arizona, County of Maricopa ss:  
2. I, (Name) Ralph D. Lewis, Jr.  
3. Reside at (Address) 13215 N. 38 Ave  
City Phoenix, County Maricopa, State AZ, Zip 85029

being duly sworn, deposes and says that he/she is a citizen of the United States, more than eighteen years of age, that all of the facts set forth in this affidavit/notice, subject to the provisions and penalties of 18 USC 1001 pertaining to the filing of false, fictitious, or fraudulent statements with the United States, are true and correct according to the best of my knowledge, information and belief.

4. Owner's Name and Address (If not shown in items 1-3 above) CHECK HERE IF THIS IS A CHANGE OF ADDRESS   
Same

5. That I am personally acquainted with the mining claim(s). The work and improvements were made by and at the expense of the owner(s) of said claim(s). Said contiguous group of claims, listed on the reverse side of this document, are situated in the Goldfield Mining District, Maricopa County, Arizona

6. That between the dates starting at 12 o'clock noon on September 1, 19 97 and ending at 12 o'clock noon on September 1, 19 98 at least \$ 1000.00 dollars worth of work and improvements were done and performed upon said claim(s) or upon one or more of a contiguous group of claims for the benefit of all, or wholly or partly outside of a contiguous group of claims for the benefit of all, not including the location work.

7. That the following persons were employed to perform the work and improvements described herein: Ralph D. Lewis, Jr.

8. That the work and improvements performed were: prospecting, mill construction, road improvements and general mining

9. Dated Aug 8, 1998, Signature Ralph D Lewis Jr.  
SUBSCRIBED AND SWORN TO before me, a Notary Public, this 8 day of August, 1998  
by Ralph D. Lewis Jr.

Notary Public  
MY COMMISSION EXPIRES  
OFFICIAL SEAL  
ROGER C. DECKER  
NOTARY PUBLIC-ARIZONA  
MARICOPA COUNTY  
My Comm. Expires Oct. 30, 2001  
10-30-2001

This form is for the purpose of complying with the laws of the United States Department of the Interior, Bureau of Land Management and the State of Arizona pertaining to assessment work and/or a notice of intention to hold. 30 USC 28, 43 CFR 3833.2, ARS 27-208. Subject to Paperwork Reduction Act and Privacy Act statements available at the BLM AZ State Office. The form is not copyrighted. It may be reproduced without restriction.

VERIFIED  
2 8/26/98

For BLM Use Only  
1998 AUG 19 P 4:10  
RECEIVED  
BLM AZ STATE OFFICE  
ENTERED IN COMPL  
DM 8/26/98

If the claims/sites have consecutive BLM #'s and are in the same Township, Range and Section(s) they may be listed as follows:

SAMPLE 1-10      A MC 19640-49      Dkt/Pg # 1025/1-10 (or)      4N      20W 36  
 RECORDING # 9106173-82

CLAIM/SITE NAME	SERIAL NUMBER	Dkt/Pg or Recording # of ORIGINAL LOCATION NOTICEI	TWN SHP	RNG	SEC(S)
1. Gold Strike No 2	A MC 334446	95-0340568	2N	9E	19 & 30
2. Gold Strike No 3	A MC 334447	95-0340569	2N	9E	30
3. Trace Amegoes No 1	A MC 334452	95-0340574	2N	9E	30
4.	A MC				
5.	A MC				
6.	A MC				
7.	A MC				
8.	A MC				
9.	A MC				
10.	A MC				
11.	A MC				
12.	A MC				
13.	A MC				
14.	A MC				
15.	A MC				
16.	A MC				
17.	A MC				
18.	A MC				
19.	A MC				
20.	A MC				
21.	A MC				
22.	A MC				
23.	A MC				
24.	A MC				
25.	A MC				
26.	A MC				
27.	A MC				
28.	A MC				
29.	A MC				
30.	A MC				

FILE WITH: Bureau of Land Management, 3707 North 7th Street, P. O. Box 16563, Phoenix, Arizona 85011 and the respective county recorder, ON OR BEFORE DECEMBER 30th (NOT THE 31st). BLM REQUIRES A \$5.00 NONREFUNDABLE SERVICE CHARGE FOR EACH MINING CLAIM, MILL SITE OR TUNNEL SITE. ANNUAL FILINGS THAT ARE NOT ACCOMPANIED BY PROPER SERVICE CHARGES WILL BE RETURNED WITHOUT FURTHER ACTION BY BLM.

Return Document to:

For BLM Use Only

AZ-3850-1 (July 1992)

ROGER DECKER  
30 W. First St  
Mesa, Az 85201

5 Claims
5.00 ea
25.00 Total
EC

Telephone # (602)-461-5303

CHECK ONE

AFFIDAVIT OF PERFORMANCE OF ANNUAL WORK

Also fill in ITEMS 1 through 9 and the reverse side of this document.

NOTICE OF INTENTION TO HOLD

I intend to hold the claim(s) /site(s) listed on the reverse side of this document for the calendar year 19\_\_\_\_. Also fill in ITEMS 1 through 4 and ITEM 9.

NOTICES OF INTENTION TO HOLD ARE FOR MILL SITES AND TUNNEL SITES OR FOR MINING CLAIMS WHEN ASSESSMENT WORK HAS NOT BEEN DONE, REGARDLESS OF WHETHER THE ANNUAL ASSESSMENT HAS BEEN SUSPENDED, DEFERRED, OR NOT YET ACCRUED. THE FILING OF A NOTICE OF INTENTION TO HOLD SHALL NOT RELIEVE THE OWNER OF COMPLYING WITH FEDERAL AND STATE LAWS PERTAINING TO THE PERFORMANCE OF ANNUAL ASSESSMENT WORK. NOTICES OF INTENTION TO HOLD FOR MILL SITES OR TUNNEL SITES NEED NOT BE COUNTY RECORDED. FOR MINING CLAIMS THE FORM FILED WITH BLM MUST BE IDENTICAL TO THE ONE THAT WAS OR WILL BE FILED WITH THE COUNTY.

Evidence of Annual Assessment Work or a Notice of Intention to Hold must be filed each calendar year following the calendar year in which the Claim/site was located.

ALL CLAIMS LISTED ON A SINGLE AFFIDAVIT MUST BE CONTIGUOUS.

1. State of Arizona, County of Maricopa ss:
2. I, (Name) Tim H. McDaniels
3. Reside at (Address) 2948 N Highway 88  
City Apache Junction, County Maricopa, State Az, Zip 85220

being duly sworn, deposes and says that he/she is a citizen of the United States, more than eighteen years of age, that all of the facts set forth in this affidavit/notice, subject to the provisions and penalties of 18 USC 1001 pertaining to the filing of false, fictitious, or fraudulent statements with the United States, are true and correct according to the best of my knowledge, information and belief.

4. Owner's Name and Address (If not shown in items 1-3 above) CHECK HERE IF THIS IS A CHANGE OF ADDRESS   
Same

5. That I am personally acquainted with the mining claim(s). The work and improvements were made by and at the expense of the owner(s) of said claim(s). Said contiguous group of claims, listed on the reverse side of this document, are situated in the Goldfield Mining District, Maricopa County, Arizona

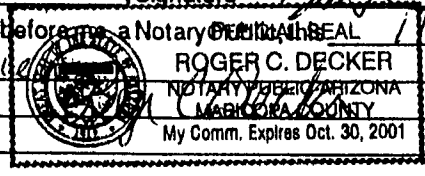
6. That between the dates starting at 12 o'clock noon on September 1, 19 97 and ending at 12 o'clock noon on September 1, 19 98 at least \$ 600.00 dollars worth of work and improvements were done and performed upon said claim(s) or upon one or more of a contiguous group of claims for the benefit of all, or wholly or partly outside of a contiguous group of claims for the benefit of all, not including the location work.

7. That the following persons were employed to perform the work and improvements described herein: Tim H. McDaniels

8. That the work and improvements performed were: general mining, prospecting, road improvements, mill construction

9. Dated Aug 11, 1998, Signature [Signature]

SUBSCRIBED AND SWORN TO before me a Notary Public on this 11 day of August 19 98  
 by Tim H. McDaniels  
 Notary Public ROGER C. DECKER  
 MY COMMISSION EXPIRES 10-30-01 My Comm. Expires Oct. 30, 2001



For BLM Use Only  
 RECEIVED  
 BLM AZ STATE OFFICE  
 1998 AUG 19 P 10

This form is for the purpose of complying with the laws of the United States Department of the Interior, Bureau of Land Management and the State of Arizona pertaining to assessment work and/or a notice of intention to hold. 30 USC 28, 43 CFR 3833.2, ARS 27-208. Subject to Paperwork Reduction Act and Privacy Act statements available at the BLM AZ State Office. The form is not copyrighted. It may be reproduced without restriction.

ENTERED IN COMPUTER  
AM 8/26/98  
 VERIFIED  
8/26/98

If the claims/sites have consecutive BLM #'s and are in the same Township, Range and Section(s) they may be listed as follows:

SAMPLE 1-10      A MC 19640-49      Dkt/Pg # 1025/1-10 (or)      4N      20W      36  
 RECORDING # 9106173-82

CLAIM/SITE NAME	SERIAL NUMBER	Dkt/Pg or Recording # of ORIGINAL LOCATION NOTICEI	TWN SHP	RNG	SEC(S)
1. Willow Springs No 1	A MC 341959	96-0830622	2N	9E	18,19
2. Willow Springs No 2	A MC 341960	96-0830623	2N	9E	18,19
3. Willow Springs No 3	A MC 341961	96-0830624	2N	9E	18,19
4. Willow Springs No 4	A MC 341962	96-0830625	2N	9E+8E	18,19
5. Willow Springs No 5	A MC 341963	96-0830626	2N	9E	18,19
6.	A MC				
7.	A MC				
8.	A MC				
9.	A MC				
10.	A MC				
11.	A MC				
12.	A MC				
13.	A MC				
14.	A MC				
15.	A MC				
16.	A MC				
17.	A MC				
18.	A MC				
19.	A MC				
20.	A MC				
21.	A MC				
22.	A MC				
23.	A MC				
24.	A MC				
25.	A MC				
26.	A MC				
27.	A MC				
28.	A MC				
29.	A MC				
30.	A MC				

FILE WITH: Bureau of Land Management, 3707 North 7th Street, P. O. Box 16563, Phoenix, Arizona 85011 and the respective county recorder, ON OR BEFORE DECEMBER 30th (NOT THE 31st). BLM REQUIRES A \$5.00 NONREFUNDABLE SERVICE CHARGE FOR EACH MINING CLAIM, MILL SITE OR TUNNEL SITE. ANNUAL FILINGS THAT ARE NOT ACCOMPANIED BY PROPER SERVICE CHARGES WILL BE RETURNED WITHOUT FURTHER ACTION BY BLM.

Return Document to:

For BLM Use Only

AZ-3850-1 (July 1992)

ROGER DECKER  
30 W. First St.  
MESA, AZ 85201

4 Claims
S. Fee
\$20.00 Total

Telephone # (602)-461-5300

- AFFIDAVIT OF PERFORMANCE OF ANNUAL WORK**  
Also fill in ITEMS 1 through 9 and the reverse side of this document.
- NOTICE OF INTENTION TO HOLD**

I intend to hold the claim(s) /site(s) listed on the reverse side of this document for the calendar year 19\_\_\_. Also fill in ITEMS 1 through 4 and ITEM 9.

NOTICES OF INTENTION TO HOLD ARE FOR MILL SITES AND TUNNEL SITES OR FOR MINING CLAIMS WHEN ASSESSMENT WORK HAS NOT BEEN DONE, REGARDLESS OF WHETHER THE ANNUAL ASSESSMENT HAS BEEN SUSPENDED, DEFERRED, OR NOT YET ACCRUED. THE FILING OF A NOTICE OF INTENTION TO HOLD SHALL NOT RELIEVE THE OWNER OF COMPLYING WITH FEDERAL AND STATE LAWS PERTAINING TO THE PERFORMANCE OF ANNUAL ASSESSMENT WORK. NOTICES OF INTENTION TO HOLD FOR MILL SITES OR TUNNEL SITES NEED NOT BE COUNTY RECORDED. FOR MINING CLAIMS THE FORM FILED WITH BLM MUST BE IDENTICAL TO THE ONE THAT WAS OR WILL BE FILED WITH THE COUNTY.

Evidence of Annual Assessment Work or a Notice of Intention to Hold must be filed each calendar year following the calendar year in which the Claim/site was located.

ALL CLAIMS LISTED ON A SINGLE AFFIDAVIT MUST BE CONTIGUOUS.

1. State of Arizona, County of MARICOPA ss:
2. I, (Name) ROGER C. DECKER
3. Reside at (Address) 1434 N. HARRIS  
City MESA, County MARICOPA, State AZ, Zip 85203

being duly sworn, deposes and says that he/she is a citizen of the United States, more than eighteen years of age, that all of the facts set forth in this affidavit/notice, subject to the provisions and penalties of 18 USC 1001 pertaining to the filing of false, fictitious, or fraudulent statements with the United States, are true and correct according to the best of my knowledge, information and belief.

4. Owner's Name and Address (If not shown in items 1-3 above) CHECK HERE IF THIS IS A CHANGE OF ADDRESS   
same

5. That I am personally acquainted with the mining claim(s). The work and improvements were made by and at the expense of the owner(s) of said claim(s). Said contiguous group of claims, listed on the reverse side of this document, are situated in the Coldfield Mining District, Maricopa County, Arizona

6. That between the dates starting at 12 o'clock noon on September 1, 19 97 and ending at 12 o'clock noon on September 1, 19 98 at least \$ 500 dollars worth of work and improvements were done and performed upon said claim(s) or upon one or more of a contiguous group of claims for the benefit of all, or wholly or partly outside of a contiguous group of claims for the benefit of all, not including the location work.

7. That the following persons were employed to perform the work and improvements described herein: Ralph D. Lewis

8. That the work and improvements performed were: General Mining, Road Improvements, Mill construction, prospecting.

9. Dated Aug 13, 1998, Signature Roger C. Decker  
SUBSCRIBED AND SWORN TO before me, a Notary Public, this 13th day of August 19 98  
by ROGER C. DECKER

Notary Public Keris S. Maughan  
MY COMMISSION EXPIRES \_\_\_\_\_  
OFFICIAL SEAL  
KERIS S. MAUGHAN  
NOTARY PUBLIC-ARIZONA  
MARICOPA COUNTY  
My Comm. Expires Oct. 3, 2000

This form is for the purpose of complying with the laws of the United States Department of the Interior, Bureau of Land Management and the State of Arizona pertaining to assessment work and/or a notice of intention to hold. 30 USC 28, 43 CFR 3833.2, ARS 27-208. Subject to Paperwork Reduction Act and Privacy Act statements available at the BLM AZ State Office. The form is not copyrighted. It may be reproduced without restriction.

BLM Use Only  
1998 AUG 19 P 10  
RECEIVED  
BLM AZ STATE OFFICE  
ENTERED IN COMPUTER  
DM 8/26/98

VERIFIED  
8/26/98

If the claims/sites have consecutive BLM #'s and are in the same Township, Range and Section(s) they may be listed as follows:

SAMPLE 1-10 A MC 19640-49 Dkt/Pg # 1025/1-10 (or) 4N 20W 36  
 RECORDING # 9106173-82

CLAIM/SITE NAME	SERIAL NUMBER	Dkt/Pg or Recording # of ORIGINAL LOCATION NOTICE!	TWN SHP	RNG	SEC(S)
1. <u>Jaurlina No 1</u>	<u>A MC 348615</u>	<u>97-0838659</u>	<u>2N</u>	<u>8E-9E</u>	<u>24, 19</u>
2. <u>Jaurlina No 2</u>	<u>A MC 348616</u>	<u>97-0838660</u>	<u>2N</u>	<u>8E, 9E</u>	<u>24, 19</u>
3. <u>Goldangle; Nugget # 2</u>	<u>A MC 348617</u>	<u>97-0838661</u>	<u>2N</u>	<u>9E</u>	<u>19</u>
4. <u>Goldangle; Nugget # 3</u>	<u>A MC 348618</u>	<u>97-0838662</u>	<u>2N</u>	<u>9E</u>	<u>19</u>
5.	A MC				
6.	A MC				
7.	A MC				
8.	A MC				
9.	A MC				
10.	A MC				
11.	A MC				
12.	A MC				
13.	A MC				
14.	A MC				
15.	A MC				
16.	A MC				
17.	A MC				
18.	A MC				
19.	A MC				
20.	A MC				
21.	A MC				
22.	A MC				
23.	A MC				
24.	A MC				
25.	A MC				
26.	A MC				
27.	A MC				
28.	A MC				
29.	A MC				
30.	A MC				

FILE WITH: Bureau of Land Management, 3707 North 7th Street, P. O. Box 16563, Phoenix, Arizona 85011 and the respective county recorder, ON OR BEFORE DECEMBER 30th (NOT THE 31st). BLM REQUIRES A \$5.00 NONREFUNDABLE SERVICE CHARGE FOR EACH MINING CLAIM, MILL SITE OR TUNNEL SITE. ANNUAL FILINGS THAT ARE NOT ACCOMPANIED BY PROPER SERVICE CHARGES WILL BE RETURNED WITHOUT FURTHER ACTION BY BLM.



Return Document to:

Aaron Timothy Lewis  
2617 Pebblegold  
Henderson, Nevada 89014

For BLM Use Only

4 Claims
500
500.00 Total
100

Telephone # (702) 270-2804

CHECK ONE

AFFIDAVIT OF PERFORMANCE OF ANNUAL WORK

Also fill in ITEMS 1 through 9 and the reverse side of this document.

NOTICE OF INTENTION TO HOLD

I intend to hold the claim(s) /site(s) listed on the reverse side of this document for the calendar year 19\_\_\_. Also fill in ITEMS 1 through 4 and ITEM 9.

NOTICES OF INTENTION TO HOLD ARE FOR MILL SITES AND TUNNEL SITES OR FOR MINING CLAIMS WHEN ASSESSMENT WORK HAS NOT BEEN DONE, REGARDLESS OF WHETHER THE ANNUAL ASSESSMENT HAS BEEN SUSPENDED, DEFERRED, OR NOT YET ACCRUED. THE FILING OF A NOTICE OF INTENTION TO HOLD SHALL NOT RELIEVE THE OWNER OF COMPLYING WITH FEDERAL AND STATE LAWS PERTAINING TO THE PERFORMANCE OF ANNUAL ASSESSMENT WORK. NOTICES OF INTENTION TO HOLD FOR MILL SITES OR TUNNEL SITES NEED NOT BE COUNTY RECORDED. FOR MINING CLAIMS THE FORM FILED WITH BLM MUST BE IDENTICAL TO THE ONE THAT WAS OR WILL BE FILED WITH THE COUNTY.

Evidence of Annual Assessment Work or a Notice of Intention to Hold must be filed each calendar year following the calendar year in which the Claim/site was located.

ALL CLAIMS LISTED ON A SINGLE AFFIDAVIT MUST BE CONTIGUOUS.

- 1. State of Arizona, County of Maricopa ss:
- 2. I, (Name) Aaron Timothy Lewis
- 3. Reside at (Address) 2617 Pebblegold  
City Henderson, County Clark, State Nevada, Zip 89014

being duly sworn, deposes and says that he/she is a citizen of the United States, more than eighteen years of age, that all of the facts set forth in this affidavit/notice, subject to the provisions and penalties of 18 USC 1001 pertaining to the filing of false, fictitious, or fraudulent statements with the United States, are true and correct according to the best of my knowledge, information and belief.

4. Owner's Name and Address (If not shown in items 1-3 above) CHECK HERE IF THIS IS A CHANGE OF ADDRESS   
same as above

5. That I am personally acquainted with the mining claim(s). The work and improvements were made by and at the expense of the owner(s) of said claim(s). Said contiguous group of claims, listed on the reverse side of this document, are situated in the Goldfield Mining District, Maricopa County, Arizona

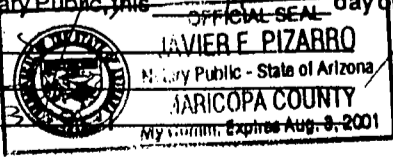
6. That between the dates starting at 12 o'clock noon on September 1, 1997 and ending at 12 o'clock noon on September 1, 1998 at least \$ 600.00 dollars worth of work and improvements were done and performed upon said claim(s) or upon one or more of a contiguous group of claims for the benefit of all, or wholly or partly outside of a contiguous group of claims for the benefit of all, not including the location work.

7. That the following persons were employed to perform the work and improvements described herein: Aaron Timothy Lewis

8. That the work and improvements performed were: general mining, road improvements and mill construction

9. Dated 7/19/98, Signature [Signature]

SUBSCRIBED AND SWORN TO before me, a Notary Public, this 19th day of July, 1998  
by Aaron Timothy Lewis  
Notary Public [Signature]  
MY COMMISSION EXPIRES 8-3-2001



For BLM Use Only  
11 AUG 19 1998  
RECEIVED  
B.L.M. AZ STATE OFFICE

This form is for the purpose of complying with the laws of the United States Department of the Interior, Bureau of Land Management and the State of Arizona pertaining to assessment work and/or a notice of intention to hold. 30 USC 28, 43 CFR 3833.2, ARS 27-208. Subject to Paperwork Reduction Act and Privacy Act statements available at the BLM AZ State Office. The form is not copyrighted. It may be reproduced without restriction.

ENTERED IN COMPUTER  
20m 8/26/98  
VERIFIED  
8/26/98

If the claims/sites have consecutive BLM #'s and are in the same Township, Range and Section(s) they may be listed as follows:

SAMPLE 1-10      A MC 19640-49      Dkt/Pg # 1025/1-10 (or)      4N      20W      36  
 RECORDING # 9106173-82

CLAIM/SITE NAME	SERIAL NUMBER	Dkt/Pg or Recording # of ORIGINAL LOCATION NOTICE!	TWN SHP	RNG	SEC(S)
1. Golden Eye No 1	A MC 348619	97-0838593	2N	9E	19
2. Golden Eye No 2	A MC 348620	97-0838594	2N	9E	19
3. Golden Eye No 3	A MC 348621	97-0838595	2N	8E-9E	19 & 24
4. Golden Eye No 4	A MC 348622	97-0838596	2N	9E-8E	19
5.	A MC				
6.	A MC				
7.	A MC				
8.	A MC				
9.	A MC				
10.	A MC				
11.	A MC				
12.	A MC				
13.	A MC				
14.	A MC				
15.	A MC				
16.	A MC				
17.	A MC				
18.	A MC				
19.	A MC				
20.	A MC				
21.	A MC				
22.	A MC				
23.	A MC				
24.	A MC				
25.	A MC				
26.	A MC				
27.	A MC				
28.	A MC				
29.	A MC				
30.	A MC				

FILE WITH: Bureau of Land Management, 3707 North 7th Street, P. O. Box 16563, Phoenix, Arizona 85011 and the respective county recorder, ON OR BEFORE DECEMBER 30th (NOT THE 31st). BLM REQUIRES A \$5.00 NONREFUNDABLE SERVICE CHARGE FOR EACH MINING CLAIM, MILL SITE OR TUNNEL SITE. ANNUAL FILINGS THAT ARE NOT ACCOMPANIED BY PROPER SERVICE CHARGES WILL BE RETURNED WITHOUT FURTHER ACTION BY BLM.

Return Document to:

ROGER DECKER esq.  
30 W. First St  
Mesa, Az 85201

For BLM Use Only

5 Claims
S. Fee
\$25.00 Total
kc

AZ-3850-1 (July 1992)

Telephone # ( )-

CHECK ONE

AFFIDAVIT OF PERFORMANCE OF ANNUAL WORK

Also fill in ITEMS 1 through 9 and the reverse side of this document.

NOTICE OF INTENTION TO HOLD

I intend to hold the claim(s) /site(s) listed on the reverse side of this document for the calendar year 19\_\_\_. Also fill in ITEMS 1 through 4 and ITEM 9.

NOTICES OF INTENTION TO HOLD ARE FOR MILL SITES AND TUNNEL SITES OR FOR MINING CLAIMS WHEN ASSESSMENT WORK HAS NOT BEEN DONE, REGARDLESS OF WHETHER THE ANNUAL ASSESSMENT HAS BEEN SUSPENDED, DEFERRED, OR NOT YET ACCRUED. THE FILING OF A NOTICE OF INTENTION TO HOLD SHALL NOT RELIEVE THE OWNER OF COMPLYING WITH FEDERAL AND STATE LAWS PERTAINING TO THE PERFORMANCE OF ANNUAL ASSESSMENT WORK. NOTICES OF INTENTION TO HOLD FOR MILL SITES OR TUNNEL SITES NEED NOT BE COUNTY RECORDED. FOR MINING CLAIMS THE FORM FILED WITH BLM MUST BE IDENTICAL TO THE ONE THAT WAS OR WILL BE FILED WITH THE COUNTY.

Evidence of Annual Assessment Work or a Notice of Intention to Hold must be filed each calendar year following the calendar year in which the Claim/site was located.

ALL CLAIMS LISTED ON A SINGLE AFFIDAVIT MUST BE CONTIGUOUS.

1. State of Arizona, County of Maricopa ss:
2. I, (Name) Dennis Lambson
3. Reside at (Address) 1846 E. Glencove  
City Mesa, County Maricopa, State AZ, Zip 85203

being duly sworn, deposes and says that he/she is a citizen of the United States, more than eighteen years of age, that all of the facts set forth in this affidavit/notice, subject to the provisions and penalties of 18 USC 1001 pertaining to the filing of false, fictitious, or fraudulent statements with the United States, are true and correct according to the best of my knowledge, information and belief.

4. Owner's Name and Address (If not shown in items 1-3 above) CHECK HERE IF THIS IS A CHANGE OF ADDRESS   
same


5. That I am personally acquainted with the mining claim(s). The work and improvements were made by and at the expense of the owner(s) of said claim(s). Said contiguous group of claims, listed on the reverse side of this document, are situated in the Goldfield Mining District, Maricopa County, Arizona

6. That between the dates starting at 12 o'clock noon on September 1, 19 97 and ending at 12 o'clock noon on September 1, 19 98 at least \$ 600.00 dollars worth of work and improvements were done and performed upon said claim(s) or upon one or more of a contiguous group of claims for the benefit of all, or wholly or partly outside of a contiguous group of claims for the benefit of all, not including the location work.

7. That the following persons were employed to perform the work and improvements described herein: Ralph D. Lewis

8. That the work and improvements performed were: General mining, prospecting, road improvements and mill construction.

9. Dated 8/8/98 Signature Dennis Lambson  
 SUBSCRIBED AND SWORN TO before me, a Notary Public, this 8 day of August 19 98  
 by Dennis Lambson  
 Notary Public Roger C. Decker  
 MY COMMISSION EXPIRES 10-30-2001



For BLM Use Only  
 PHOENIX, ARIZONA  
 11 AUG 19 1998  
 RECEIVED  
 B.L.M. AZ STATE OFFICE  
 ENTERED IN COMPUTER  
8/28/98

This form is for the purpose of complying with the laws of the United States Department of the Interior, Bureau of Land Management and the State of Arizona pertaining to assessment work and/or a notice of intention to hold. 30 USC 28, 43 CFR 3833.2, ARS 27-208. Subject to Paperwork Reduction Act and Privacy Act statements available at the BLM AZ State Office. The form is not copyrighted. It may be reproduced without restriction.

VERIFIED

If the claims/sites have consecutive BLM #'s and are in the same Township, Range and Section(s) they may be listed as follows:

SAMPLE 1-10		A MC 19640-49	Dkt/Pg # 1025/1-10 (or) RECORDING # 9106173-82	4N	20W	36
CLAIM/SITE NAME	SERIAL NUMBER	Dkt/Pg or Recording # of ORIGINAL LOCATION NOTICEI	TWN SHP	RNG	SEC(S)	
1. Goldangles Nugget No 1	A MC 335141	95-0504982	2N	9E	19	
2. Goldangles Willow Gulch No 1	A MC 335142	95-0504983	2N	9E	19	
3. Goldangles Willow Gulch No 2	A MC 335143	95-0504984	2N	9E	18,19	
4. Goldangles Nugget No 4	A MC 342-142	96-0838647	2N	9E	19	
5. Goldfinger No 5	A MC 342143	96-0838648	2N	9E	19	
6.	A MC					
7.	A MC					
8.	A MC					
9.	A MC					
10.	A MC					
11.	A MC					
12.	A MC					
13.	A MC					
14.	A MC					
15.	A MC					
16.	A MC					
17.	A MC					
18.	A MC					
19.	A MC					
20.	A MC					
21.	A MC					
22.	A MC					
23.	A MC					
24.	A MC					
25.	A MC					
26.	A MC					
27.	A MC					
28.	A MC					
29.	A MC					
30.	A MC					

FILE WITH: Bureau of Land Management, 3707 North 7th Street, P. O. Box 16563, Phoenix, Arizona 85011 and the respective county recorder, ON OR BEFORE DECEMBER 30th (NOT THE 31st). BLM REQUIRES A \$5.00 NONREFUNDABLE SERVICE CHARGE FOR EACH MINING CLAIM, MILL SITE OR TUNNEL SITE. ANNUAL FILINGS THAT ARE NOT ACCOMPANIED BY PROPER SERVICE CHARGES WILL BE RETURNED WITHOUT FURTHER ACTION BY BLM.

Return Document to:

For BLM Use Only

AZ-3850-1 (July 1992)

ROGER DECKER, esq.  
30 W. First St  
Mesa, Az 85201  
Telephone # (602)-461-5300

2 Claims
S. Dec
110.00 total
bc

CHECK ONE

AFFIDAVIT OF PERFORMANCE OF ANNUAL WORK

Also fill in ITEMS 1 through 9 and the reverse side of this document.

NOTICE OF INTENTION TO HOLD

I intend to hold the claim(s) /site(s) listed on the reverse side of this document for the calendar year 19\_\_\_. Also fill in ITEMS 1 through 4 and ITEM 9.

NOTICES OF INTENTION TO HOLD ARE FOR MILL SITES AND TUNNEL SITES OR FOR MINING CLAIMS WHEN ASSESSMENT WORK HAS NOT BEEN DONE, REGARDLESS OF WHETHER THE ANNUAL ASSESSMENT HAS BEEN SUSPENDED, DEFERRED, OR NOT YET ACCRUED. THE FILING OF A NOTICE OF INTENTION TO HOLD SHALL NOT RELIEVE THE OWNER OF COMPLYING WITH FEDERAL AND STATE LAWS PERTAINING TO THE PERFORMANCE OF ANNUAL ASSESSMENT WORK. NOTICES OF INTENTION TO HOLD FOR MILL SITES OR TUNNEL SITES NEED NOT BE COUNTY RECORDED. FOR MINING CLAIMS THE FORM FILED WITH BLM MUST BE IDENTICAL TO THE ONE THAT WAS OR WILL BE FILED WITH THE COUNTY.

Evidence of Annual Assessment Work or a Notice of Intention to Hold must be filed each calendar year following the calendar year in which the Claim/site was located.

ALL CLAIMS LISTED ON A SINGLE AFFIDAVIT MUST BE CONTIGUOUS.

1. State of Arizona, County of Maricopa ss:  
2. I, (Name) Harry Weller  
3. Reside at (Address) 2410 W. Anderson  
City Phoenix, County Maricopa, State Az, Zip 85023

being duly sworn, deposes and says that he/she is a citizen of the United States, more than eighteen years of age, that all of the facts set forth in this affidavit/notice, subject to the provisions and penalties of 18 USC 1001 pertaining to the filing of false, fictitious, or fraudulent statements with the United States, are true and correct according to the best of my knowledge, information and belief.

4. Owner's Name and Address (If not shown in items 1-3 above) CHECK HERE IF THIS IS A CHANGE OF ADDRESS   
Same

5. That I am personally acquainted with the mining claim(s). The work and improvements were made by and at the expense of the owner(s) of said claim(s). Said contiguous group of claims, listed on the reverse side of this document, are situated in the Goldfield Mining District, Maricopa County, Arizona

6. That between the dates starting at 12 o'clock noon on September 1, 19 97 and ending at 12 o'clock noon on September 1, 19 98 at least \$ 300.00 dollars worth of work and improvements were done and performed upon said claim(s) or upon one or more of a contiguous group of claims for the benefit of all, or wholly or partly outside of a contiguous group of claims for the benefit of all, not including the location work.

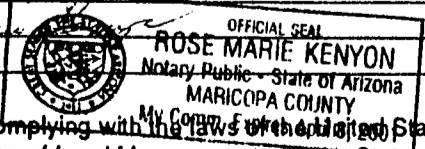
7. That the following persons were employed to perform the work and improvements described herein: HARRY WELLER

8. That the work and improvements performed were: ROAD IMPROVEMENTS, MILL IMPROVEMENTS  
GENERAL MINING

9. Dated 8/10/98, Signature Harry Weller

SUBSCRIBED AND SWORN TO before me, a Notary Public, this 10th day of August 19 98 by Harry Weller

Notary Public Rose Marie Kenyon  
MY COMMISSION EXPIRES \_\_\_\_\_



This form is for the purpose of complying with the laws of the United States Department of the Interior, Bureau of Land Management and the State of Arizona pertaining to assessment work and/or a notice of intention to hold. 30 USC 28, 43 CFR 3833.2, ARS 27-208. Subject to Paperwork Reduction Act and Privacy Act statements available at the BLM AZ State Office. The form is not copyrighted. It may be reproduced without restriction.

PHOENIX, ARIZONA  
For BLM Use Only  
11 AUG 19 1998  
RECEIVED  
BLM AZ STATE OFFICE

VERIFIED  
8/26/98

ENTERED IN COMPUTER  
LDM 8/26/98

If the claims/sites have consecutive BLM #'s and are in the same Township, Range and Section(s) they may be listed as follows:

SAMPLE 1-10      A MC 19640-49      Dkt/Pg # 1025/1-10 (or)      4N      20W      36  
 RECORDING # 9106173-82

CLAIM/SITE NAME	SERIAL NUMBER	Dkt/Pg or Recording # of ORIGINAL LOCATION NOTICEI	TWN SHP	RNG	SEC(S)
1. <u>Golddeagles Deersite No 1A</u>	<u>MC 341957</u>	<u>96-0830620</u>	<u>2N</u>	<u>9E</u>	<u>30</u>
2. <u>Golddeagles Deersite No 2A</u>	<u>MC 341958</u>	<u>96-0830621</u>	<u>2N</u>	<u>9E</u>	<u>30</u>
3.	A MC				
4.	A MC				
5.	A MC				
6.	A MC				
7.	A MC				
8.	A MC				
9.	A MC				
10.	A MC				
11.	A MC				
12.	A MC				
13.	A MC				
14.	A MC				
15.	A MC				
16.	A MC				
17.	A MC				
18.	A MC				
19.	A MC				
20.	A MC				
21.	A MC				
22.	A MC				
23.	A MC				
24.	A MC				
25.	A MC				
26.	A MC				
27.	A MC				
28.	A MC				
29.	A MC				
30.	A MC				

FILE WITH: Bureau of Land Management, 3707 North 7th Street, P. O. Box 16563, Phoenix, Arizona 85011 and the respective county recorder, ON OR BEFORE DECEMBER 30th (NOT THE 31st). BLM REQUIRES A \$5.00 NONREFUNDABLE SERVICE CHARGE FOR EACH MINING CLAIM, MILL SITE OR TUNNEL SITE. ANNUAL FILINGS THAT ARE NOT ACCOMPANIED BY PROPER SERVICE CHARGES WILL BE RETURNED WITHOUT FURTHER ACTION BY BLM.

Return Document to:

Mark & Amanda Montague  
7437 W. Melinda Lane  
Glendale, AZ 85308

For BLM Use Only

2 Claims
\$5.00
\$10.00 total
kc

Telephone # (602)-362-1883

CHECK ONE

AFFIDAVIT OF PERFORMANCE OF ANNUAL WORK

Also fill in ITEMS 1 through 9 and the reverse side of this document.

NOTICE OF INTENTION TO HOLD

I intend to hold the claim(s) /site(s) listed on the reverse side of this document for the calendar year 19\_\_\_. Also fill in ITEMS 1 through 4 and ITEM 9.

NOTICES OF INTENTION TO HOLD ARE FOR MILL SITES AND TUNNEL SITES OR FOR MINING CLAIMS WHEN ASSESSMENT WORK HAS NOT BEEN DONE, REGARDLESS OF WHETHER THE ANNUAL ASSESSMENT HAS BEEN SUSPENDED, DEFERRED, OR NOT YET ACCRUED. THE FILING OF A NOTICE OF INTENTION TO HOLD SHALL NOT RELIEVE THE OWNER OF COMPLYING WITH FEDERAL AND STATE LAWS PERTAINING TO THE PERFORMANCE OF ANNUAL ASSESSMENT WORK. NOTICES OF INTENTION TO HOLD FOR MILL SITES OR TUNNEL SITES NEED NOT BE COUNTY RECORDED. FOR MINING CLAIMS THE FORM FILED WITH BLM MUST BE IDENTICAL TO THE ONE THAT WAS OR WILL BE FILED WITH THE COUNTY.

Evidence of Annual Assessment Work or a Notice of Intention to Hold must be filed each calendar year following the calendar year in which the Claim/site was located.

ALL CLAIMS LISTED ON A SINGLE AFFIDAVIT MUST BE CONTIGUOUS.

1. State of Arizona, County of Maricopa ss:
2. I, (Name) Mark Montague + Amanda Montague
3. Reside at (Address) 7437 West Melinda Lane  
City Glendale, County Maricopa, State AZ, Zip 85308

being duly sworn, deposes and says that he/she is a citizen of the United States, more than eighteen years of age, that all of the facts set forth in this affidavit/notice, subject to the provisions and penalties of 18 USC 1001 pertaining to the filing of false, fictitious, or fraudulent statements with the United States, are true and correct according to the best of my knowledge, information and belief.

4. Owner's Name and Address (If not shown in items 1-3 above) CHECK HERE IF THIS IS A CHANGE OF ADDRESS   
Same as above


5. That I am personally acquainted with the mining claim(s). The work and improvements were made by and at the expense of the owner(s) of said claim(s). Said contiguous group of claims, listed on the reverse side of this document, are situated in the Goldfield Mining District, Maricopa County, Arizona

6. That between the dates starting at 12 o'clock noon on September 1, 19 97 and ending at 12 o'clock noon on September 1, 19 98 at least \$ 300.00 dollars worth of work and improvements were done and performed upon said claim(s) or upon one or more of a contiguous group of claims for the benefit of all, or wholly or partly outside of a contiguous group of claims for the benefit of all, not including the location work.

7. That the following persons were employed to perform the work and improvements described herein: Mark Montague

8. That the work and improvements performed were: general mining, road improvements and mill construction

9. Dated Aug 8 1998 Signature Mark Montague + Amanda Montague  
 SUBSCRIBED AND SWORN before me a Notary Public this 8 day of August 19 98  
 by Mark Montague  
 Notary Public Mark Montague  
 MY COMMISSION EXPIRES 10-31-2001



For BLM Use Only  
 RECEIVED  
 BLM AZ STATE OFFICE  
 1998 AUG 19 P 11

This form is for the purpose of complying with the laws of the United States Department of the Interior, Bureau of Land Management and the State of Arizona pertaining to assessment work and/or a notice of intention to hold. 30 USC 28, 43 CFR 3833.2, ARS 27-208. Subject to Paperwork Reduction Act and Privacy Act statements available at the BLM AZ State Office. The form is not copyrighted. It may be reproduced without restriction.

VERIFIED  
8/24/98  
ENTERED IN COMPUTER  
DM 8/26/98

If the claims/sites have consecutive BLM #'s and are in the same Township, Range and Section(s) they may be listed as follows:

SAMPLE 1-10      A MC 19640-49      Dkt/Pg # 1025/1-10 (or)      4N      20W 36  
 RECORDING # 9106173-82

CLAIM/SITE NAME	SERIAL NUMBER	Dkt/Pg or Recording # of ORIGINAL LOCATION NOTICEI	TWN SHP	RNG	SEC(S)
1. <u>Golden Eye #5</u>	<u>A MC 348626</u>	<u>97-0838587</u>	<u>2N</u>	<u>8E</u>	<u>13+24</u>
2. <u>Golden Eye #6</u>	<u>A MC 348627</u>	<u>97-0838588</u>	<u>2N</u>	<u>8E</u>	<u>13+24</u>
3. _____	A MC _____	_____	_____	_____	_____
4. _____	A MC _____	_____	_____	_____	_____
5. _____	A MC _____	_____	_____	_____	_____
6. _____	A MC _____	_____	_____	_____	_____
7. _____	A MC _____	_____	_____	_____	_____
8. _____	A MC _____	_____	_____	_____	_____
9. _____	A MC _____	_____	_____	_____	_____
10. _____	A MC _____	_____	_____	_____	_____
11. _____	A MC _____	_____	_____	_____	_____
12. _____	A MC _____	_____	_____	_____	_____
13. _____	A MC _____	_____	_____	_____	_____
14. _____	A MC _____	_____	_____	_____	_____
15. _____	A MC _____	_____	_____	_____	_____
16. _____	A MC _____	_____	_____	_____	_____
17. _____	A MC _____	_____	_____	_____	_____
18. _____	A MC _____	_____	_____	_____	_____
19. _____	A MC _____	_____	_____	_____	_____
20. _____	A MC _____	_____	_____	_____	_____
21. _____	A MC _____	_____	_____	_____	_____
22. _____	A MC _____	_____	_____	_____	_____
23. _____	A MC _____	_____	_____	_____	_____
24. _____	A MC _____	_____	_____	_____	_____
25. _____	A MC _____	_____	_____	_____	_____
26. _____	A MC _____	_____	_____	_____	_____
27. _____	A MC _____	_____	_____	_____	_____
28. _____	A MC _____	_____	_____	_____	_____
29. _____	A MC _____	_____	_____	_____	_____
30. _____	A MC _____	_____	_____	_____	_____

FILE WITH: Bureau of Land Management, 3707 North 7th Street, P. O. Box 16563, Phoenix, Arizona 85011 and the respective county recorder, ON OR BEFORE DECEMBER 30th (NOT THE 31st). BLM REQUIRES A \$5.00 NONREFUNDABLE SERVICE CHARGE FOR EACH MINING CLAIM, MILL SITE OR TUNNEL SITE. ANNUAL FILINGS THAT ARE NOT ACCOMPANIED BY PROPER SERVICE CHARGES WILL BE RETURNED WITHOUT FURTHER ACTION BY BLM.



Return Document to:

Mark & Amanda Montague  
7437 W. Melinda Lane  
Glendale, AZ 85308

For BLM Use Only

4 Claims
5.00
\$20.00 Total
<i>[Signature]</i>

Telephone # (602) 362-1383

CHECK ONE

AFFIDAVIT OF PERFORMANCE OF ANNUAL WORK

Also fill in ITEMS 1 through 9 and the reverse side of this document.

NOTICE OF INTENTION TO HOLD

I intend to hold the claim(s) /site(s) listed on the reverse side of this document for the calendar year 19\_\_\_. Also fill in ITEMS 1 through 4 and ITEM 9.

NOTICES OF INTENTION TO HOLD ARE FOR MILL SITES AND TUNNEL SITES OR FOR MINING CLAIMS WHEN ASSESSMENT WORK HAS NOT BEEN DONE, REGARDLESS OF WHETHER THE ANNUAL ASSESSMENT HAS BEEN SUSPENDED, DEFERRED, OR NOT YET ACCRUED. THE FILING OF A NOTICE OF INTENTION TO HOLD SHALL NOT RELIEVE THE OWNER OF COMPLYING WITH FEDERAL AND STATE LAWS PERTAINING TO THE PERFORMANCE OF ANNUAL ASSESSMENT WORK. NOTICES OF INTENTION TO HOLD FOR MILL SITES OR TUNNEL SITES NEED NOT BE COUNTY RECORDED. FOR MINING CLAIMS THE FORM FILED WITH BLM MUST BE IDENTICAL TO THE ONE THAT WAS OR WILL BE FILED WITH THE COUNTY.

Evidence of Annual Assessment Work or a Notice of Intention to Hold must be filed each calendar year following the calendar year in which the Claim/site was located.

ALL CLAIMS LISTED ON A SINGLE AFFIDAVIT MUST BE CONTIGUOUS.

1. State of Arizona, County of Maricopa SS:  
2. I, (Name) Mark Montague and Amanda Montague  
3. Reside at (Address) 7434 West Melinda Lane  
City Glendale, County Maricopa, State AZ, Zip 85308

being duly sworn, deposes and says that he/she is a citizen of the United States, more than eighteen years of age, that all of the facts set forth in this affidavit/notice, subject to the provisions and penalties of 18 USC 1001 pertaining to the filing of false, fictitious, or fraudulent statements with the United States, are true and correct according to the best of my knowledge, information and belief.

4. Owner's Name and Address (If not shown in items 1-3 above) CHECK HERE IF THIS IS A CHANGE OF ADDRESS   
Same as above


5. That I am personally acquainted with the mining claim(s). The work and improvements were made by and at the expense of the owner(s) of said claim(s). Said contiguous group of claims, listed on the reverse side of this document, are situated in the Goldfield Mining District, Maricopa County, Arizona

6. That between the dates starting at 12 o'clock noon on September 1, 19 97 and ending at 12 o'clock noon on September 1, 19 98 at least \$ 500.00 dollars worth of work and improvements were done and performed upon said claim(s) or upon one or more of a contiguous group of claims for the benefit of all, or wholly or partly outside of a contiguous group of claims for the benefit of all, not including the location work.

7. That the following persons were employed to perform the work and improvements described herein: Mark Montague

8. That the work and improvements performed were: general mining, road improvements and mill construction

9. Dated Aug 8, 1998 Signature Mark Montague & Amanda Montague  
SUBSCRIBED AND SWORN TO before me, a Notary Public, on this 8 day of August 19 98  
by Mark Montague Notary Public  
MY COMMISSION EXPIRES 10-31-98



PHOENIX, ARIZONA  
For BLM Use Only  
11:41 PM AUG 19 1998  
RECEIVED  
BLM, AZ STATE OFFICE

This form is for the purpose of complying with the laws of the United States Department of the Interior, Bureau of Land Management and the State of Arizona pertaining to assessment work and/or a notice of intention to hold. 30 USC 28, 43 CFR 3833.2, ARS 27-208. Subject to Paperwork Reduction Act and Privacy Act statements available at the BLM AZ State Office. The form is not copyrighted. It may be reproduced without restriction.

VERIFIED  
8/26/98

ENTERED IN COMPUTER  
LM 8/26/98

If the claims/sites have consecutive BLM #'s and are in the same Township, Range and Section(s) they may be listed as follows:

SAMPLE 1-10      A MC 19640-49      Dkt/Pg # 1025/1-10 (or)      4N      20W 36  
 RECORDING # 9106173-82

CLAIM/SITE NAME	SERIAL NUMBER	Dkt/Pg or Recording # of ORIGINAL LOCATION NOTICE!	TWN SHP	RNG	SEC(S)
1. <u>Little Smile</u>	<u>A MC 342138</u>	<u>96-0838643</u>	<u>2N</u>	<u>9E</u>	<u>30</u>
2. <u>Trace Amegoes #6</u>	<u>A MC 342141</u>	<u>96-0838646</u>	<u>2N</u>	<u>9E</u>	<u>30+31</u>
3. <u>Trace Amegoes #5</u>	<u>A MC 342140</u>	<u>96-0838645</u>	<u>2N</u>	<u>9E</u>	<u>30+31</u>
4. <u>Trace Amegoes #4</u>	<u>A MC 342139</u>	<u>96-0838644</u>	<u>2N</u>	<u>9E</u>	<u>30</u>
5.	A MC				
6.	A MC				
7.	A MC				
8.	A MC				
9.	A MC				
10.	A MC				
11.	A MC				
12.	A MC				
13.	A MC				
14.	A MC				
15.	A MC				
16.	A MC				
17.	A MC				
18.	A MC				
19.	A MC				
20.	A MC				
21.	A MC				
22.	A MC				
23.	A MC				
24.	A MC				
25.	A MC				
26.	A MC				
27.	A MC				
28.	A MC				
29.	A MC				
30.	A MC				

FILE WITH: Bureau of Land Management, 3707 North 7th Street, P. O. Box 16563, Phoenix, Arizona 85011 and the respective county recorder, ON OR BEFORE DECEMBER 30th (NOT THE 31st). BLM REQUIRES A \$5.00 NONREFUNDABLE SERVICE CHARGE FOR EACH MINING CLAIM, MILL SITE OR TUNNEL SITE. ANNUAL FILINGS THAT ARE NOT ACCOMPANIED BY PROPER SERVICE CHARGES WILL BE RETURNED WITHOUT FURTHER ACTION BY BLM.

UNITED STATES  
DEPARTMENT OF THE INTERIOR  
BUREAU OF LAND MANAGEMENT

RECEIPT AND ACCOUNTING ADVICE

NO. 2389472  
08/20/98

SM/AZ

Subject: AFFIDAVITS OF ASSESSMENT WORK (36) 2 10 12 180.00

Applicant: UDALL, SHUMWAY, BLACKHURST,  
ALLEN & LYONS, P.C.  
30 W. FIRST ST.  
MESA, AZ 85201

SAME - CK #29945 1100.00  
ROGER DIECKER  
Remitter: CK #5397 100.00  
602-604-2101

Assignor:

LEASE MANAGEMENT DATA  NEW  UPDATE  PAYMENT

ORIGINAL SERIAL NO.	ASG.	TYPE	ST.	CTY.	FUND SYMBOL	ACRES/UNITS	RATE
GMC 348626, ET AL							

AMOUNT	ANV. DATE	EXP. DATE	BILL CYC.	S/C	DISTRICT	NEXT BILL	MISC. DATA	U of M	ACTUAL UNITS

ASSIGNMENT SERIAL NO.	ASG.	TYPE	ST.	CTY.	FUND SYMBOL	ACRES/UNITS	RATE

AMOUNT	ANV. DATE	EXP. DATE	BILL CYC.	S/C	DISTRICT	NEXT BILL	MISC. DATA	U of M	ACTUAL UNITS

APPLY REMITTANCE

ACTION	FUND SYMBOL	CTY.	AMOUNT
FILING FEE			
RENTAL			
UNEARNED			
REFUND			
TOTAL			
AMOUNT DUE			

Remarks:

BY:

DATE:

- Lease in Escrow?
- KGS?
- Auto Escalates?
- Auto Renew?

Of Interest?  
Operating Rights?  
Operator  
Bond Filed?

FOR MMS USE ONLY

BILLEE NUMBER	FOREST REFUGE
OCS SECTION CODE	

UNITED STATES  
DEPARTMENT OF THE INTERIOR  
BUREAU OF LAND MANAGEMENT

FORM APPROVED  
OMB NO. 1004-0114  
Expires: March 31, 1997

MAINTENANCE FEE PAYMENT WAIVER CERTIFICATION

This small miner waiver is filed to hold the claims/sites listed below for the assessment year beginning at noon on the first September 1 following the official filing of this form with BLM.

The undersigned owner(s) of the mining claims/sites listed below hereby certify under penalty of 18 U.S.C. 1001 and 43 U.S.C. 1212 that:

I/We control, or will control, ten or fewer mining claims/sites located and maintained on Federal land in the United States of America on the August 31 that is one day before the beginning of the assessment year indicated in line one above.

I/We have/will performed/performed assessment work upon the claims listed below for the current assessment year as of the August 31 indicated in line three above. This work meets the requirements of the General Mining Law of 1872, as amended; the Act of August 10, 1993; and the regulations at 43 CFR 3833 and 3850. Such work will be described on our affidavit of labor.

34959


The mining claims and sites for which the above waiver from payment of the maintenance fees is made are:

CLAIM NAME	BLM RECORDATION SERIAL NUMBER
1. Willow Springs No 1	AMC 341959
2. Willow Springs No 2	AMC 341960
3. Willow Springs No 3	AMC 341961
4. Willow Springs No 4	AMC 341962
5. Willow Springs No 5	AMC 341963
6.	
7.	
8.	
9.	
10.	

All owner(s) of the above mining claims and sites are filing for this waiver.

I/We understand and acknowledge that pursuant to 43 U.S.C. 1212 and 18 U.S.C. 1001, the filing of a false, fictitious, or fraudulent document with the Bureau of Land Management may result in a fine of up to \$10,000, a prison term not to exceed five years, or both.

TIM H. McDaniel  
(Owner's Name - Please Print)  
P.O. Box 4793  
(Street or P.O. Box)

  
(Owner's Signature)  
Apache Junction Az 85278  
(City) (State) (Zip Code)

(Owner's Name - Please Print)  
  
(Street or P.O. Box)

(Owner's Signature)  
  
(City) (State) (Zip Code)

PHOENIX, ARIZONA

1998 AUG 19 P 4: 04

(Owner's Name - Please Print)  
  
(Street or P.O. Box)

(Owner's Signature)  
  
(City) (State) (Zip Code)

RECEIVED  
B.L.M. AZ STATE OFFICE

(Owner's Name - Please Print)  
  
(Street or P.O. Box)

(Owner's Signature)  
  
(City) (State) (Zip Code)

ENTERED IN COMPUTER

dom 8/26/98

VERIFIED

8126198

\_\_\_\_\_  
(Owner's Name - Please Print)

\_\_\_\_\_  
(Street or P.O. Box)

\_\_\_\_\_  
(Owner's Name - Please Print)

\_\_\_\_\_  
(Street or P.O. Box)

\_\_\_\_\_  
(Owner's Name - Please Print)

\_\_\_\_\_  
(Street or P.O. Box)

\_\_\_\_\_  
(Owner's Name - Please Print)

\_\_\_\_\_  
(Street or P.O. Box)

\_\_\_\_\_  
(Owner's Signature)

\_\_\_\_\_  
(City) (State) (Zip Code)

\_\_\_\_\_  
(Owner's Signature)

\_\_\_\_\_  
(City) (State) (Zip Code)

\_\_\_\_\_  
(Owner's Signature)

\_\_\_\_\_  
(City) (State) (Zip Code)

\_\_\_\_\_  
(Owner's Signature)

\_\_\_\_\_  
(City) (State) (Zip Code)

**INSTRUCTIONS**

1. This certification of waiver from payment of maintenance fees is made under the provisions of the Act of August 10, 1993 (107 Stat. 312 [1993]), and §1744 of Title 43 and §28-28k of Title 30 of the United States Code; and the regulations thereunder (43 CFR 3833 and 3850).
2. This waiver must be filed in advance of the assessment year for which a waiver is sought, but in no event be filed later than the August 31st preceding the assessment year for which the waiver is sought.
3. You must still record your affidavit of assessment work for claims listed and/or Notices of Intention to Hold for any sites listed with the BLM by each December 30th, and the local recording office under State law, as in the past.
4. This waiver must be filed in the BLM State Office where the mining claims are recorded.
5. If the claims and sites are located in more than one State, a separate waiver form must be filed in each State in which they are held. The total number of claims and sites listed on separate waiver forms cannot exceed ten.
6. All claim names and Bureau of Land Management (BLM) serial numbers must be listed for all mining claims and sites for which a waiver is sought.

7. All owners and their addresses must be listed.
8. This waiver form must be signed by all of the owners or their designated agent. If an agent is designated, a statement appointing the agent, must be submitted with this certification, if a designation of agent is not currently on file with the BLM State office where your claims and sites are recorded.
9. Mining claims and sites held by a husband and wife, either jointly or individually, or their children under the age of discretion, shall be counted towards the 10 claim limit. Mining claims and sites held in co-ownership, or by an association of locators, by a partnership, or by a corporation shall be counted towards the 10 claim limit for claimants that have an interest in these entities.
10. Failure to pay the maintenance fee or meet the requirements for waiver from payment of the maintenance fee by any August 31st deadline for the following assessment year shall cause the mining claims and sites to be declared null and void.

**NOTICE**

The Privacy Act of 1974 and the regulation in 43 CFR 2.48(d) provide that you be furnished the following information in connection with the information required by this certification of exemption from rental fees form.

**AUTHORITY:** 30 U.S.C. 28-28e; 43 U.S.C. 1201, 1740, and 1744; and the Act of August 10, 1993 (107 Stat. 312); 43 CFR 3833 and 3850.

**PRINCIPLE PURPOSE:** This information is to be used to verify that the owner(s) of a mining claim has complied with the Act of August 10, 1993 (107 Stat. 312), and is entitled to perform assessment work in lieu of paying the maintenance fee for the mining claims listed on this form.

**ROUTINE USE:** (1) Adjudication of the claimant(s) certification of waiver from paying the maintenance fee otherwise required by the Act of August 10, 1993 (107 Stat. 312). (2) Disclosure may be made to appropriate Federal agencies when location is made within the agency's geographic area of responsibility. (3) Information from the record and/or the record will be transferred to the appropriate Federal, State, or local agency, or a member of the public in response to a specific request for pertinent information. (4) Information may also be provided to the

Department of Justice or in a proceeding before a court or adjudicative body; or to Federal, State, local or foreign agencies when needed for enforcement of civil or criminal codes or applicable regulations concerning title rights upon the public land.

**EFFECT OF NOT PROVIDING INFORMATION:** Disclosure of this information is required by the Act of August 10, 1993 (107 Stat. 312) and 43 CFR 3833 for those owner(s) wishing to take the small miners waiver allowed under 43 CFR 3833 and 3850. Failure to supply the information required in this form to support the owner(s) certification of waiver from payment of the otherwise required maintenance fees will result in the waiver being disallowed and the mining claims declared null and void by the Bureau of Land Management (BLM).

The Paperwork Reduction Act of 1980 (44 U.S.C. 3501, et seq.) requires us to tell you that:

This information is being collected to allow the BLM to determine if you qualify for a waiver from the payment of \$100 per mining claim maintenance fee established by the Act of August 10, 1993 (107 Stat. 312) and the implementing regulations at 43 CFR 3833 and 3850. A response to this request is required in accordance with the statute (107 Stat. 312) to retain your benefit.

**BURDEN HOURS STATEMENT**

Public reporting burden for this form is estimated to average 5 minutes per response, including time to review instructions, gathering and maintaining data, and completing and reviewing the form. Direct comments regarding this burden estimate, or any other aspect of this form, to the Department of the Interior, Bureau of Land Management, Information Collection Clearance Officer (871), 1849 C Street, N.W., Washington, D.C. 20240; and the Office of Management and Budget, Paperwork Reduction Project (1004-0114), Washington, D.C. 20503.

**FOR OFFICIAL USE ONLY**

UNITED STATES  
DEPARTMENT OF THE INTERIOR  
BUREAU OF LAND MANAGEMENT

MAINTENANCE FEE PAYMENT WAIVER CERTIFICATION

259

FORM APPROVED  
OMB NO. 1004-0114  
Expires: March 31, 1997

This small miner waiver is filed to hold the claims/sites listed below for the assessment year beginning at noon on the first September 1 following the official filing of this form with BLM.

The undersigned owner(s) of the mining claims/sites listed below hereby certify under penalty of 18 U.S.C. 1001 and 43 U.S.C. 1212 that:

I/We control, or will control, ten or fewer mining claims/sites located and maintained on Federal land in the United States of America on the August 31 that is one day before the beginning of the assessment year indicated in line one above.

I/We have/will performed/perform assessment work upon the claims listed below for the current assessment year as of the August 31 indicated in line three above. This work meets the requirements of the General Mining Law of 1872, as amended; the Act of August 10, 1993; and the regulations at 43 CFR 3833 and 3850. Such work will be described on our affidavit of labor.

341959


The mining claims and sites for which the above waiver from payment of the maintenance fees is made are:

CLAIM NAME	BLM RECORDATION SERIAL NUMBER
1. Willow Springs No 1	AMC 341959
2. Willow Springs No 2	AMC 341960
3. Willow Springs No 3	AMC 341961
4. Willow Springs No 4	AMC 341962
5. Willow Springs No 5	AMC 341963
6.	
7.	
8.	
9.	
10.	

All owner(s) of the above mining claims and sites are filing for this waiver.

I/We understand and acknowledge that pursuant to 43 U.S.C. 1212 and 18 U.S.C. 1001, the filing of a false, fictitious, or fraudulent document with the Bureau of Land Management may result in a fine of up to \$10,000, a prison term not to exceed five years, or both.

Tim H. Mc Daniels  
(Owner's Name - Please Print)  
PO Box 4793 Rd # 218  
(Street or P.O. Box)


  
(Owner's Signature)  
Apache Junction AZ 85278  
(City) (State) (Zip Code)

(Owner's Name - Please Print)  
(Street or P.O. Box)

(Owner's Signature)  
(City) (State) (Zip Code)

ENTERED IN COMPUTER

(Owner's Name - Please Print)  
8/22/97  
(Street or P.O. Box)

  
(Owner's Signature)  
(City) (State) (Zip Code)

(Owner's Name - Please Print)  
(Street or P.O. Box)

(Owner's Signature)  
(City) (State) (Zip Code)

\_\_\_\_\_  
(Owner's Name - Please Print)

\_\_\_\_\_  
(Street or P.O. Box)

\_\_\_\_\_  
(Owner's Name - Please Print)

\_\_\_\_\_  
(Street or P.O. Box)

\_\_\_\_\_  
(Owner's Name - Please Print)

\_\_\_\_\_  
(Street or P.O. Box)

\_\_\_\_\_  
(Owner's Name - Please Print)

\_\_\_\_\_  
(Street or P.O. Box)

\_\_\_\_\_  
(Owner's Signature)

\_\_\_\_\_  
(City)                      (State)                      (Zip Code)

\_\_\_\_\_  
(Owner's Signature)

\_\_\_\_\_  
(City)                      (State)                      (Zip Code)

\_\_\_\_\_  
(Owner's Signature)

\_\_\_\_\_  
(City)                      (State)                      (Zip Code)

\_\_\_\_\_  
(Owner's Signature)

\_\_\_\_\_  
(City)                      (State)                      (Zip Code)

**INSTRUCTIONS**

1. This certification of waiver from payment of maintenance fees is made under the provisions of the Act of August 10, 1993 (107 Stat. 312 [1993]), and §1744 of Title 43 and §28-28k of Title 30 of the United States Code; and the regulations thereunder (43 CFR 3833 and 3850).
2. This waiver must be filed in advance of the assessment year for which a waiver is sought, but in no event be filed later than the August 31st preceding the assessment year for which the waiver is sought.
3. You must still record your affidavit of assessment work for claims listed and/or Notices of Intention to Hold for any sites listed with the BLM by each December 30th, and the local recording office under State law, as in the past.
4. This waiver must be filed in the BLM State Office where the mining claims are recorded.
5. If the claims and sites are located in more than one State, a separate waiver form must be filed in each State in which they are held. The total number of claims and sites listed on separate waiver forms cannot exceed ten.
6. All claim names and Bureau of Land Management (BLM) serial numbers must be listed for all mining claims and sites for which a waiver is sought.

7. All owners and their addresses must be listed.
8. This waiver form must be signed by all of the owners or their designated agent. If an agent is designated, a statement appointing the agent, must be submitted with this certification, if a designation of agent is not currently on file with the BLM State office where your claims and sites are recorded.
9. Mining claims and sites held by a husband and wife, either jointly or individually, or their children under the age of discretion, shall be counted towards the 10 claim limit. Mining claims and sites held in co-ownership, or by an association of locators, by a partnership, or by a corporation shall be counted towards the 10 claim limit for claimants that have an interest in these entities.
10. Failure to pay the maintenance fee or meet the requirements for waiver from payment of the maintenance fee by any August 31st deadline for the following assessment year shall cause the mining claims and sites to be declared null and void.

**NOTICE**

The Privacy Act of 1974 and the regulation in 43 CFR 2.48(d) provide that you be furnished the following information in connection with the information required by this certification of exemption from rental fees form.

**AUTHORITY:** 30 U.S.C. 28-28e; 43 U.S.C. 1201, 1740, and 1744; and the Act of August 10, 1993 (107 Stat. 312); 43 CFR 3833 and 3850.

**PRINCIPLE PURPOSE:** This information is to be used to verify that the owner(s) of a mining claim has complied with the Act of August 10, 1993 (107 Stat. 312), and is entitled to perform assessment work in lieu of paying the maintenance fee for the mining claims listed on this form.

**ROUTINE USE:** (1) Adjudication of the claimant(s) certification of waiver from paying the maintenance fee otherwise required by the Act of August 10, 1993 (107 Stat. 312). (2) Disclosure may be made to appropriate Federal agencies when location is made within the agency's geographic area of responsibility. (3) Information from the record and/or the record will be transferred to the appropriate Federal, State, or local agency, or a member of the public in response to a specific request for pertinent information. (4) Information may also be provided to the

Department of Justice or in a proceeding before a court or adjudicative body; or to Federal, State, local or foreign agencies when needed for enforcement of civil or criminal codes or applicable regulations concerning title rights upon the public land.

**EFFECT OF NOT PROVIDING INFORMATION:** Disclosure of this information is required by the Act of August 10, 1993 (107 Stat. 312) and 43 CFR 3833 (or those owner(s) wishing to take the small miners waiver allowed under 43 CFR 3833 and 3850. Failure to supply the information required in this form to support the owner(s) certification of waiver from payment of the otherwise required maintenance fees will result in the waiver being disallowed and the mining claims declared null and void by the Bureau of Land Management (BLM).

The Paperwork Reduction Act of 1980 (44 U.S.C. 3501, et seq.) requires us to tell you that:

This information is being collected to allow the BLM to determine if you qualify for a waiver from the payment of \$100 per mining claim maintenance fee established by the Act of August 10, 1993 (107 Stat. 312) and the implementing regulations at 43 CFR 3833 and 3850. A response to this request is required in accordance with the statute (107 Stat. 312) to retain your benefit.

**BURDEN HOURS STATEMENT**

Public reporting burden for this form is estimated to average 5 minutes per response, including time to review instructions, gathering and maintaining data, and completing and reviewing the form. Direct comments regarding this burden estimate, or any other aspect of this form, to the Department of the Interior, Bureau of Land Management, Information Collection Clearance Officer (871), 1849 C Street, N.W., Washington, D.C. 20240; and the Office of Management and Budget, Paperwork Reduction Project (1004-0114), Washington, D.C. 20503.

**FOR OFFICIAL USE ONLY**

PHOENIX, ARIZONA  
 AUG 21 11 44 AM '97  
 RECEIVED  
 BLM AZ STATE OFFICE

Return Document to:

For BLM Use Only

AZ-3850-1 (July 1992)

Roger Decker, esq.  
1201 S. Alma School Rd. #12000  
Mesa, Az 85210

5 x 5.00 = 25.00
TES

AMC  
341959

Telephone # (602)-464-1111

- CHECK ONE**
- AFFIDAVIT OF PERFORMANCE OF ANNUAL WORK**  
Also fill in ITEMS 1 through 9 and the reverse side of this document.
  - NOTICE OF INTENTION TO HOLD**  
I intend to hold the claim(s) /site(s) listed on the reverse side of this document for the calender year 19\_\_\_\_. Also fill in ITEMS 1 through 4 and ITEM 9.

NOTICES OF INTENTION TO HOLD ARE FOR MILL SITES AND TUNNEL SITES OR FOR MINING CLAIMS WHEN ASSESSMENT WORK HAS NOT BEEN DONE, REGARDLESS OF WHETHER THE ANNUAL ASSESSMENT HAS BEEN SUSPENDED, DEFERRED, OR NOT YET ACCRUED. THE FILING OF A NOTICE OF INTENTION TO HOLD SHALL NOT RELIEVE THE OWNER OF COMPLYING WITH FEDERAL AND STATE LAWS PERTAINING TO THE PERFORMANCE OF ANNUAL ASSESSMENT WORK. NOTICES OF INTENTION TO HOLD FOR MILL SITES OR TUNNEL SITES NEED NOT BE COUNTY RECORDED. FOR MINING CLAIMS THE FORM FILED WITH BLM MUST BE IDENTICAL TO THE ONE THAT WAS OR WILL BE FILED WITH THE COUNTY.

Evidence of Annual Assessment Work or a Notice of Intention to Hold must be filed each calender year following the calender year in which the Claim/site was located.

ALL CLAIMS LISTED ON A SINGLE AFFIDAVIT MUST BE CONTIGUOUS.

- State of Arizona, County of Maricopa ss:
- I, (Name) Tim H. McDaniels
- Reside at (Address) 2948 N. Highway 88  
City Apache Junction, County Maricopa, State Az, Zip 85220

being duly sworn, deposes and says that he/she is a citizen of the United States, more than eighteen years of age, that all of the facts set forth in this affidavit/notice, subject to the provisions and penalties of 18 USC 1001 pertaining to the filing of false, fictitious, or fraudulent statements with the United States, are true and correct according to the best of my knowledge, information and belief.

- Owner's Name and Address (If not shown in items 1-3 above) CHECK HERE IF THIS IS A CHANGE OF ADDRESS   
Same

- That I am personally acquainted with the mining claim(s). The work and improvements were made by and at the expense of the owner(s) of said claim(s). Said contiguous group of claims, listed on the reverse side of this document, are situated in the Goldfield Mining District, Maricopa County, Arizona

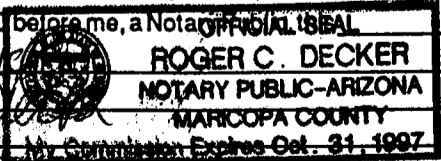
- That between the dates starting at 12 o'clock noon on September 1, 19 96 and ending at 12 o'clock noon on September 1, 19 97 at least \$ 500.00 dollars worth of work and improvements were done and performed upon said claim(s) or upon one or more of a contiguous group of claims for the benefit of all, or wholly or partly outside of a contiguous group of claims for the benefit of all, not including the location work.

- That the following persons were employed to perform the work and improvements described herein: Tim H. McDaniels

- That the work and improvements performed were: mill site improvements, road improvements, prospecting,

- Dated August 18, 1997, Signature [Signature]

SUBSCRIBED AND SWORN TO before me, a Notary Public, on this 18 day of August, 19 97  
 by Tim H. McDaniels  
 Notary Public [Signature]  
 MY COMMISSION EXPIRES 10-31-97



For BLM Use Only  
**VERIFIED**  
 AUG 21 11 44 AM '97  
 RECEIVED  
 BLM AZ STATE OFFICE

This form is for the purpose of complying with the laws of the United States Department of the Interior, Bureau of Land Management and the State of Arizona pertaining to assessment work and/or a notice of intention to hold. 30 USC 28, 43 CFR 3833.2, ARS 27-208. Subject to Paperwork Reduction Act and Privacy Act statements available at the BLM AZ State Office. The form is not copyrighted. It may be reproduced without restriction.

ENTERED IN COMPUTER  
12/2/97



ADDED TO

If the claims/sites have consecutive BLM #'s and are in the same Township, Range and Section(s) they may be listed as follows:

SAMPLE 1-10      A MC 19640-49      Dkt/Pg # 1025/1-10 (or)      4N      20W 36  
RECORDING # 9106173-82

CLAIM/SITE NAME	SERIAL NUMBER	Dkt/Pg or Recording # of ORIGINAL LOCATION NOTICEI	TWN SHP	RNG	SEC(S)
1. Willow Springs No 1	A MC 341959	96-0830622	2N	9E	18,19
2. Willow Springs No 2	A MC 341960	96-0830623	2N	9E	18,19
3. Willow Springs No 3	A MC 341961	96-0830624	2N	9E	18,19
4. Willow Springs No 4	A MC 341962	96-0830625	2N	9E+8E	18,13
5. Willow Springs No 5	A MC 341963	96-0830626	2N	9E	18,19
6.	A MC				
7.	A MC				
8.	A MC				
9.	A MC				
10.	A MC				
11.	A MC				
12.	A MC				
13.	A MC				
14.	A MC				
15.	A MC				
16.	A MC				
17.	A MC				
18.	A MC				
19.	A MC				
20.	A MC				
21.	A MC				
22.	A MC				
23.	A MC				
24.	A MC				
25.	A MC				
26.	A MC				
27.	A MC				
28.	A MC				
29.	A MC				
30.	A MC				

FILE WITH: Bureau of Land Management, 3707 North 7th Street, P. O. Box 16563, Phoenix, Arizona 85011 and the respective county recorder, ON OR BEFORE DECEMBER 30th (NOT THE 31st). BLM REQUIRES A \$5.00 NONREFUNDABLE SERVICE CHARGE FOR EACH MINING CLAIM, MILL SITE OR TUNNEL SITE. ANNUAL FILINGS THAT ARE NOT ACCOMPANIED BY PROPER SERVICE CHARGES WILL BE RETURNED WITHOUT FURTHER ACTION BY BLM.

UNITED STATES  
DEPARTMENT OF THE INTERIOR  
BUREAU OF LAND MANAGEMENT

RECEIPT AND ACCOUNTING ADVICE

NO. 2372408 <sup>04</sup>

SM/AZ

08/21/97

Subject: AFFIDAVITS OF ASSESSMENT WORK (5) 2 21 12 25.00

Applicant:  
TIM H. MCDANIELS  
P. O. BOX 4793  
APACHE JUNCTION, AZ 85278

SAME - CK #2010

Remitter: 982-3580

Assignor:

LEASE MANAGEMENT DATA									
<input type="checkbox"/> NEW <input type="checkbox"/> UPDATE <input type="checkbox"/> PAYMENT									
ORIGINAL SERIAL NO.	ASG.	TYPE	ST.	CTY.	FUND SYMBOL			ACRES/UNITS	RATE
AMC 314959-341963									
AMOUNT	ANV. DATE	EXP. DATE	BILL CYC.	S/C	DISTRICT	NEXT BILL	MISC. DATA	U of M	ACTUAL UNITS
ASSIGNMENT SERIAL NO.	ASG.	TYPE	ST.	CTY.	FUND SYMBOL			ACRES/UNITS	RATE
AMOUNT	ANV. DATE	EXP. DATE	BILL CYC.	S/C	DISTRICT	NEXT BILL	MISC. DATA	U of M	ACTUAL UNITS

APPLY REMITTANCE				Remarks:
ACTION	FUND SYMBOL	CTY.	AMOUNT	
FILING FEE				
RENTAL				
UNEARNED				
REFUND				
TOTAL				
AMOUNT DUE				
BY: _____				
DATE: _____				

<input type="checkbox"/> Lease in Escrow? <input type="checkbox"/> KGS? <input type="checkbox"/> Auto Escalates? <input type="checkbox"/> Auto Renew?	Of Interest? Operating Rights? Operator Bond Filed?	<b>FOR MMS USE ONLY</b>	
		BILLEE NUMBER	FOREST REFUGE
		OCS SECTION	
		CODE	

UNITED STATES  
DEPARTMENT OF THE INTERIOR  
BUREAU OF LAND MANAGEMENT

RECEIPT AND ACCOUNTING ADVICE

NO. 2372408 <sup>04</sup>

SM/AZ

08/21/97

Subject: AFFIDAVITS OF ASSESSMENT WORK (5) 2 21 12 25.00

Applicant:

TIM H. MCDANIELS  
P. O. BOX 4793  
APACHE JUNCTION, AZ 85278

SAME - CK #2010

Remitter: 982-3580

*AMC*  
*341959*

Assignor:

LEASE MANAGEMENT DATA									
<input type="checkbox"/> NEW <input type="checkbox"/> UPDATE <input type="checkbox"/> PAYMENT									
ORIGINAL SERIAL NO.	ASG.	TYPE	ST.	CTY.	FUND SYMBOL			ACRES/UNITS	RATE
AMC 314959-341963									
AMOUNT	ANV. DATE	EXP. DATE	BILL CYC.	S/C	DISTRICT	NEXT BILL	MISC. DATA	U of M	ACTUAL UNITS
ASSIGNMENT SERIAL NO.	ASG.	TYPE	ST.	CTY.	FUND SYMBOL			ACRES/UNITS	RATE
AMOUNT	ANV. DATE	EXP. DATE	BILL CYC.	S/C	DISTRICT	NEXT BILL	MISC. DATA	U of M	ACTUAL UNITS

APPLY REMITTANCE				Remarks:
ACTION	FUND SYMBOL	CTY.	AMOUNT	
FILING FEE				
RENTAL				
UNEARNED				
REFUND				
TOTAL				
AMOUNT DUE				

BY:

DATE:

Lease in Escrow?  
 KGS?  
 Auto Escalates?  
 Auto Renew?

Of Interest?  
 Operating Rights?  
 Operator  
 Bond Filed?

**FOR MMS USE ONLY**

BILLEE	FOREST REFUGE
NUMBER	
OCS SECTION	
CODE	



SERIAL REGISTER PAGE

GEO STATE: ARIZONA

SERIAL NO: AZA 19105

\* CONTINUED \*

\* CONTINUED \*

M_	TOWN	RANGE	SEC	SUBDIVISION	SURFACE MGMT AGENCY
			25	ALL	
			26	ALL	
			27	ALL	
			28	ALL	
			29	ALL	
			30	ALL	
			31	ALL	
			32	ALL	
			33	ALL	
			34	ALL	
			35	ALL	
			36	ALL	
14	4.ON	8.OE	33	ALL	
			34	ALL	
			35	ALL	
			36	ALL	

\*\*\*\*\* TOTAL ACRES: 1.000 \*\*\*\*\*

ACTN DATE	CODE	ACTION	ACTION REMARKS	PEND ACT
11/10/1983	124	APLN RECD	FERC P-7826-000	
11/10/1983	501	REFERENCE NUMBER	PROJ-7826;	
11/10/1983	543	SEGREGATION (MINERAL)	NON;	
11/10/1983	544	SEGREGATION (SURFACE)	ALL;	
11/10/1983	552	LAND SEGREGATED		
11/10/1983	705	ORDER ISSUED		
11/10/1983	830	WITHDRAWN		

COMMENTS:

- 01 APLN FOR PRELIMINARY PERMIT FOR THE SAGUARO PUMPED
- 02 STORAGE HYDROELECTRIC PLANT

STATE	ENTITY	ACRES
	PHOENIX FIELD OFFICE, ARIZONA	1.000
ARIZONA	MARICOPA COUNTY, ARIZONA	1.000

\* CONTINUED \*

\* CONTINUED \*

SERIAL REGISTER PAGE

GEO STATE: ARIZONA

SERIAL NO: AZA    19105

\* CONTINUED \*

\* CONTINUED \*

STATE    ENTITY

ACRES

-----

CASE DISPOSITION:    11/10/1983    AUTHORIZED

**NOTICE!!**

**These documents have been scanned!**

**Do not place un-scanned documents beneath this notice!**

**Do not remove this notice from this file!**

GPO Jacket No. 560-102  
Print Order 61540  
Rise Business Services, LLC  
Job=AZ15 7/15/2019



Box Number= AZ15159



Claim Begin-End: AMC341959-AMC341963

**5 Miscellaneous**



AZ15159-4

AMC341757-AMC342788

**NO  
DOCUMENTS  
FOUND**

NO DOCUMENTS FOUND  
NO DOCUMENTS FOUND



**NOTICE!!**

**These documents have been scanned!**

**Do not place un-scanned documents beneath this notice!**

**Do not remove this notice from this file!**

GPO Jacket No. 560-102  
Print Order 61540  
Rise Business Services, LLC  
Job=AZ15 7/15/2019



Box Number= AZ15159



Claim Begin-End: AMC341959-AMC341963

**6 Location Notices-Amendments and Supporting Documents**



AZ15159-4

AMC341757-AMC342788

ADM 6/10/97

MINING CLAIM STATUS REPORT

Lead Serial No. A MC 341959 THROUGH A MC 341963

No. of Lode Claims 5  
No. of Placer Claims \_\_\_\_\_  
No. of Association Placer \_\_\_\_\_  
(Not Enough Locators Send Form Ltr.)  
No. of Mill Sites \_\_\_\_\_  
No. of Tunnel Sites \_\_\_\_\_

STATUS CHECKED BY ✓  
Enter Action Code 669  
MTP CHECKED ✓  
(Reduced Size Copy Enclosed)  
ORCA GEO CHECKED ✓  
(Copy Enclosed)  
WILDERNESS (WA) AREA CHECKED ✓  
WHICH WA N/A

Timely Filed (YES) NO  
Service Charge Correct (YES) NO  
(This is Curable)  
Location Fee Correct (YES) NO  
Maintenance Fee Correct (YES) NO  
Amount Paid \$ 675.00

Shortage \$ 0 Overage \$ 0

Over-the-Counter ✓ Mail \_\_\_\_\_  
Township(s) T. 02N T. 02N  
Range(s) R. 09E R. 08E  
Section(s) S. 18, 19 S. 13

GENERAL JURISDICTION OF: BLM \_\_\_\_\_ (or) WHICH NATIONAL FOREST Yonkers

Enter Code 880 On Split Estate Land (Show Type of Patent - SX, PX, SRHE etc)

Enter Code 267 For Stockraising Homestead When Proper Notice Has Been Filed

STATUS.

CLAIMS PARTIALLY VOID: Private Minerals \_\_\_\_\_ Withdrawn \_\_\_\_\_ Other \_\_\_\_\_

CLAIMS VOID: Private Minerals \_\_\_\_\_ Withdrawn \_\_\_\_\_ Other \_\_\_\_\_

ADD: DATE RECEIVED, ACTION CODE 482, IN REMARKS: 1995, 1996, 1997, 1998

SPECIAL INSTRUCTIONS FOR DATA INPUT: \_\_\_\_\_

COMMENTS AMC 341962 part of claim in Sec 13 T. 2N R 8E in Preliminary with Survey Project 7824. Should file under PL 359.

UNITED STATES  
DEPARTMENT OF THE INTERIOR  
BUREAU OF LAND MANAGEMENT

RECEIPT AND ACCOUNTING ADVICE

NO. 2315210 04

TC/AZ

08/08/97

Subject: AMENDMENTS

1 2 12

5.00

Applicant:

TIM H MCDANIELS  
BOX 4793  
APACHE JUNCTION AZ 85278

Remitter: CASH

Assignor:

LEASE MANAGEMENT DATA  NEW  UPDATE  PAYMENT

ORIGINAL SERIAL NO.	ASG.	TYPE	ST.	CTY.	FUND SYMBOL	ACRES/UNITS	RATE
AMC 341962							

AMOUNT	ANV. DATE	EXP. DATE	BILL CYC.	S/C	DISTRICT	NEXT BILL	MISC. DATA	U of M	ACTUAL UNITS

ASSIGNMENT SERIAL NO.	ASG.	TYPE	ST.	CTY.	FUND SYMBOL	ACRES/UNITS	RATE

AMOUNT	ANV. DATE	EXP. DATE	BILL CYC.	S/C	DISTRICT	NEXT BILL	MISC. DATA	U of M	ACTUAL UNITS

APPLY REMITTANCE			
ACTION	FUND SYMBOL	CTY.	AMOUNT
FILING FEE			
RENTAL			
UNEARNED			
REFUND			
TOTAL			
AMOUNT DUE			

Remarks:

**ENTERED IN COMPUTER**

AUG 13 1997 *JB*

BY: \_\_\_\_\_ DATE: \_\_\_\_\_

- Lease in Escrow?
- KGS? Of Interest?
- Auto Escalates? Operating Rights?
- Auto Renew? Operator
- Bond Filed?

FOR MMS USE ONLY		
BILLEE		FOREST REFUGE
NUMBER		
OCS SECTION		
CODE		

When recorded, mail to:

Name: Tim H. Mc Daniels

Address: 111 N. Gilbert Rd. Apt 2161

City/State/Zip Code: Mesa, AZ 85203

Space above this line for Recorder's use

### NOTICE OF MINING CLAIM

- 1. TYPE OF NOTICE:  Location  Amendment  Relocation
- 2. TYPE OF CLAIM:  Placer  Lode  Millsite  Tunnelsite

3. The name and address of the Locator is

Name: Tim H. Mc Daniels  
 Address: 111 N. Gilbert Rd. Apt. 2161  
 City/State/Zip Code: Mesa, AZ 85203

4. The name of the claim is Willow Springs No. 1

5. The date of the location is September 1, 1996

6. The claim is 1500 feet long and 600 feet wide. The distance from the location monument to each end of the claim is 1300 feet in a Southeast direction and 200 feet in a Northwest direction.

7. The general course of the claim is from the Southeast to the Northwest


8. The location of the claim is in Sections 19 & 18, Township 2N Range 9E

Gila and Salt River Base and Meridian,  
Goldfield Mining District, Maricopa County,  
 State of Arizona

9. If amending or relocating, the previous claim name was \_\_\_\_\_ recorded in Docket(Book) \_\_\_\_\_ page(s) \_\_\_\_\_ Mining District, \_\_\_\_\_ County, State of \_\_\_\_\_

10. The location of the claim with reference to a natural object or permanent monument is The south corner is 4600 feet in a south direction from to Government Wells

Dated: September 1, 1996

  
 Signature  
111 N. Gilbert Rd. Apt. 2161  
 Address  
Mesa, AZ 85203  
 City/State/Zip

RECEIVED  
 BLM  
 ARIZONA STATE OFFICE  
 NOV 26 1 18 PM '96

A MC 341959

# MAP OF MINING CLAIM LOCATION

1. The name of the claim is Willow Springs No. 1;
2. The South corner of the claim is 4600 feet in a South direction to a survey monument or permanent natural object described as Government Wells;
3. The type of location monument is Post  
The type of corner end monuments are Post;
4. The bearing and distance between the corners of the claim are beginning at the South corner of the claim, 1500 feet in a Northwest direction to the West corner, then 600 feet in a Northeast direction to the North corner, then 1500 feet in a Southeast direction to the East corner, then 600 feet in a Southwest direction to the point of beginning.

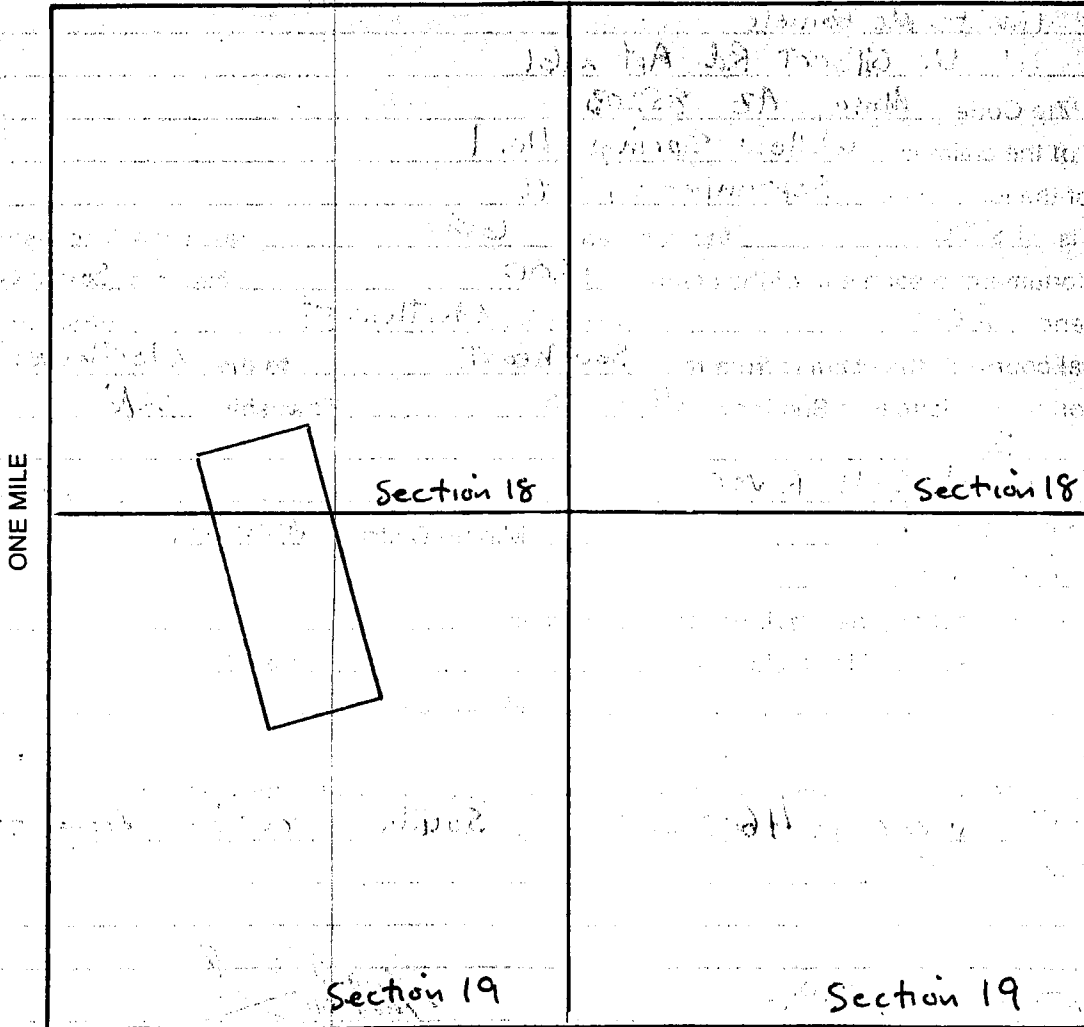
## MAP

One inch = One thousand feet

North Arrow




ONE MILE



Sections 18 and 19 Range 9E Township 2N  
Gila and Salt River Base and Meridian.

Dated: September 1, 1996

  
Signature

When recorded, mail to:

Name: Tim H. McDaniels

Address: 111 N. Gilbert Rd  
Apt. 2161

City/State/Zip Code: Mesa, AZ 85203

RECEIVED  
B.L.M.  
ARIZONA STATE OFFICE  
NOV 26 1 19 PM '96

Space above this line for Recorder's use

### NOTICE OF MINING CLAIM

1. TYPE OF NOTICE:  Location  Amendment  Relocation
2. TYPE OF CLAIM:  Placer  Lode  Millsite  Tunnelsite
3. The name and address of the Locator is  
 Name: Tim H. McDaniels  
 Address: 111 N. Gilbert Rd Apt 2161  
 City/State/Zip Code: Mesa, AZ 85203
4. The name of the claim is Willow Springs No. 2
5. The date of the location is September 1, 1996
6. The claim is 1500 feet long and 600 feet wide. The distance from the location monument to each end of the claim is 700 feet in a Southeast direction and 800 feet in a Northwest direction.
7. The general course of the claim is from the Southeast to the Northwest
8. The location of the claim is in Sections 18 and 19, Township 2N, Range 9E, Gila and Salt River Base and Meridian, Goldfield Mining District, Maricopa County, State of Arizona
9. If amending or relocating, the previous claim name was \_\_\_\_\_ recorded in Docket(Book) \_\_\_\_\_ page(s) \_\_\_\_\_ Mining District, \_\_\_\_\_ County, State of \_\_\_\_\_
10. The location of the claim with reference to a natural object or permanent monument is The south corner of the claim is 4900 feet in a south direction to Government Wells

Dated: September 1, 1996

[Signature]  
 Signature  
111 N. Gilbert Apt 42161  
 Address  
Mesa, AZ 85203  
 City/State/Zip

A 111111 341960

# OF MINING CLAIM LOCATION

1. The name of the claim is Willow Springs No. 2;
2. The South corner of the claim is 4900 feet in a South direction to a survey monument or permanent natural object described as Government Wells;
3. The type of location monument is Post;  
The type of corner end monuments are Post;
4. The bearing and distance between the corners of the claim are beginning at the South corner of the claim, 1500 feet in a Northwest direction to the West corner, then 600 feet in a Northeast direction to the North corner, then 1500 feet in a Southeast direction to the East corner, then 600 feet in a Southwest direction to the point of beginning.

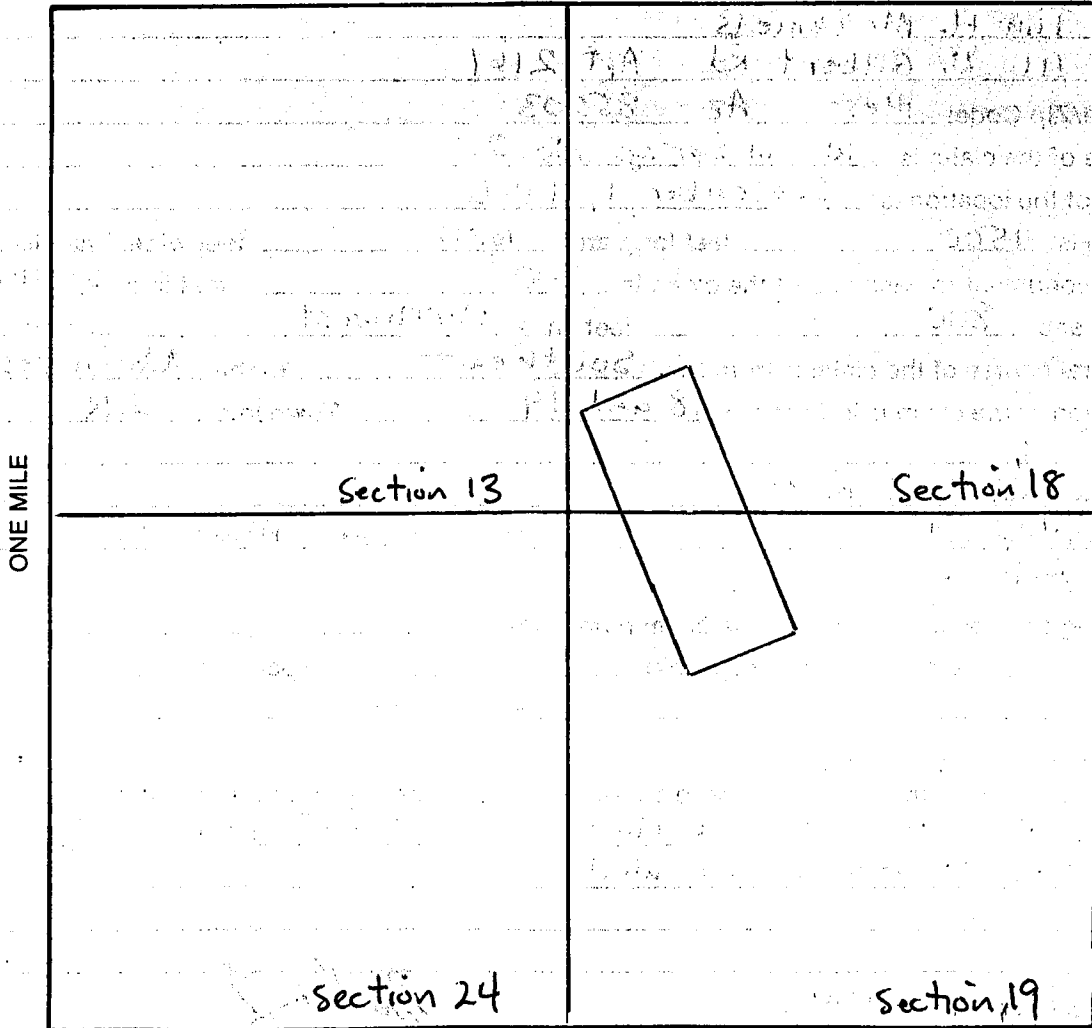
## MAP

One inch = One thousand feet

North Arrow




ONE MILE



Sections 18 and 19 Range 9E Township 2N  
Gila and Salt River Base and Meridian.

Dated: September 1, 1996

  
Signature

When recorded, mail to:

Name: Tim H. McDaniels

Address: 111 N. Gilbert Rd

Apt. 2161

City/State/Zip Code: Mesa, Az 85203

RECEIVED  
B.L.M.  
ARIZONA STATE OFFICE  
NOV 26 1 19 PM '96

Space above this line for Recorder's use

### NOTICE OF MINING CLAIM

1. TYPE OF NOTICE:  Location  Amendment  Relocation
2. TYPE OF CLAIM:  Placer  Lode  Millsite  Tunnelsite
3. The name and address of the Locator is  
Name: Tim H. McDaniels  
Address: 111 N. Gilbert Rd. Apt 2161  
City/State/Zip Code: Mesa, Az. 85203
4. The name of the claim is Willow Springs No.3.
5. The date of the location is September 1, 1996
6. The claim is 1500 feet long and 600 feet wide. The distance from the location monument to each end of the claim is 1100 feet in a Southeast direction and 400 feet in a Northwest direction.
7. The general course of the claim is from the Southeast to the Northwest
8. The location of the claim is in Section 18 an. 19, Township 2N, Range 9E, Gila and Salt River Base and Meridian, Goldfield Mining District, Maricopa County, State of Arizona
9. If amending or relocating, the previous claim name was \_\_\_\_\_ recorded in Docket(Book) \_\_\_\_\_ page(s) \_\_\_\_\_ Mining District, \_\_\_\_\_ County, State of \_\_\_\_\_
10. The location of the claim with reference to a natural object or permanent monument is The south corner of The claim is 4800 feet in a south direction to Government Wells

Dated: September 1, 1996

[Signature]  
Signature  
111 N. Gilbert Rd. Apt. 2161  
Address  
Mesa, Az 85203  
City/State/Zip



# OF MINING CLAIM LOCATION

1. The name of the claim is Willow Springs No. 3;
2. The South corner of the claim is 4800 feet in a South direction to a survey monument or permanent natural object described as Government Wells;
3. The type of location monument is Post;  
The type of corner end monuments are Post;
4. The bearing and distance between the corners of the claim are beginning at the South corner of the claim, 1500 feet in a Northwest direction to the West corner, then 600 feet in a Northeast direction to the North corner, then 1500 feet in a SouthEast direction to the East corner, then 600 feet in a South west direction to the point of beginning.

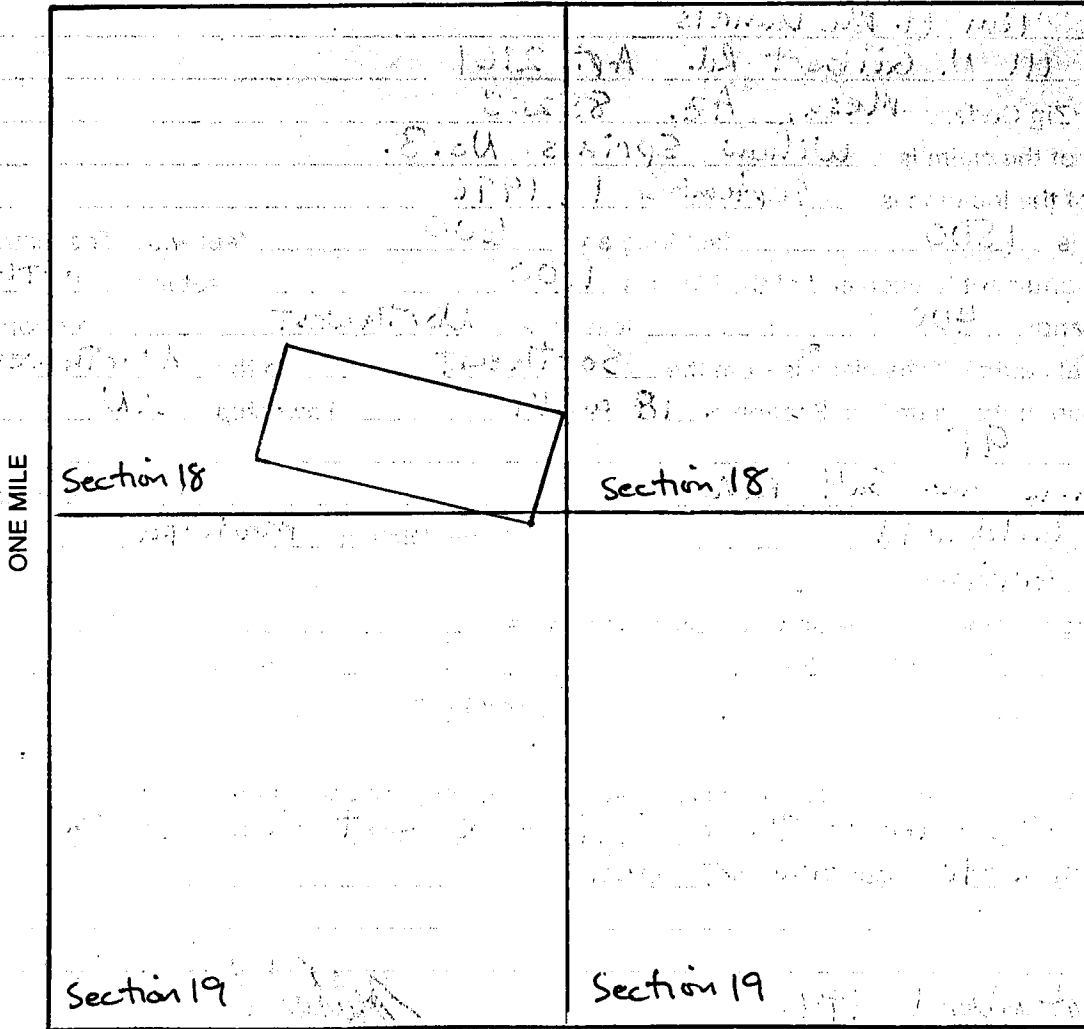
## MAP

One inch = One thousand feet

North Arrow



ONE MILE



Sections 18 and 19 Range 9E Township 2N  
Gila and Salt River Base and Meridian.

Dated: September 1, 1996  Signature


When recorded, mail to: Tim H. McDaniels  
P.O. Box 4793 Apache Junction, Arizona 85278

### NOTICE OF MINING CLAIM


1. TYPE OF NOTICE:  Location  Amendment  Relocation under PL 359 (stipulations)
2. TYPE OF CLAIM:  Placer  Lode  Millsite  Tunnelsite
3. The name and address of the Locator is  
Name: Tim H. McDaniels AMC 341962  
Address: P.O. Box 4793  
City/State/Zip Code: Apache Junction, Arizona 85278
4. The name of the claim is Willow Springs No. 4
5. The date of the location is September 1, 1996
6. The claim is 1500 feet long and 600 feet wide. The distance from the Location monument to each end of the claim is 400 feet in a South east direction and 1100 feet in a Northwest direction.
7. The general course of the claim is from the South east to the Northwest
8. The location of the claim is in Section 18 and 13, Township 2N, Range 9E and 8E (section 13), Gila and Salt River Base and Meridian, Goldfield Mining District, Maricopa County, State of Arizona.
9. If amending or relocating, the previous claim name was Willow Springs No. 4 recorded in Docket(Book) 96-0830625 page(s) Goldfield Mining District, Maricopa County, State of Arizona.
10. The location of the claim with reference to a natural object or permanent monument is The south corner of the claim is 500 feet in a south direction to Government wells

RECEIVED  
BLM  
AZ STATE OFFICE  
PHOENIX, ARIZONA  
AUG 8 9 43 AM '97

Dated: August 8, 1997

  
Signature

P.O. Box 4793  
Address  
Apache Junction, AZ 85278  
City/State/Zip

ENTERED IN COMPUTER  
AUG 13 1997 

# MAP OF MINING CLAIM LOCATIONS

- The name of the claim is Willow Springs No. 4
- The South corner of the claim is 5100 feet in a South direction to a survey monument or permanent natural object described as Government wells
- The type of location monument is Post  
The type of corner end monuments are Post
- The bearing and distance between the corners of the claim are beginning at the South corner of the claim, 1500 feet in a Northwest direction to the West corner, then 600 feet in a NorthEast direction to the North corner, then 1500 feet in a South east direction to the East corner, then 600 feet in a Southwest direction to the point of beginning.

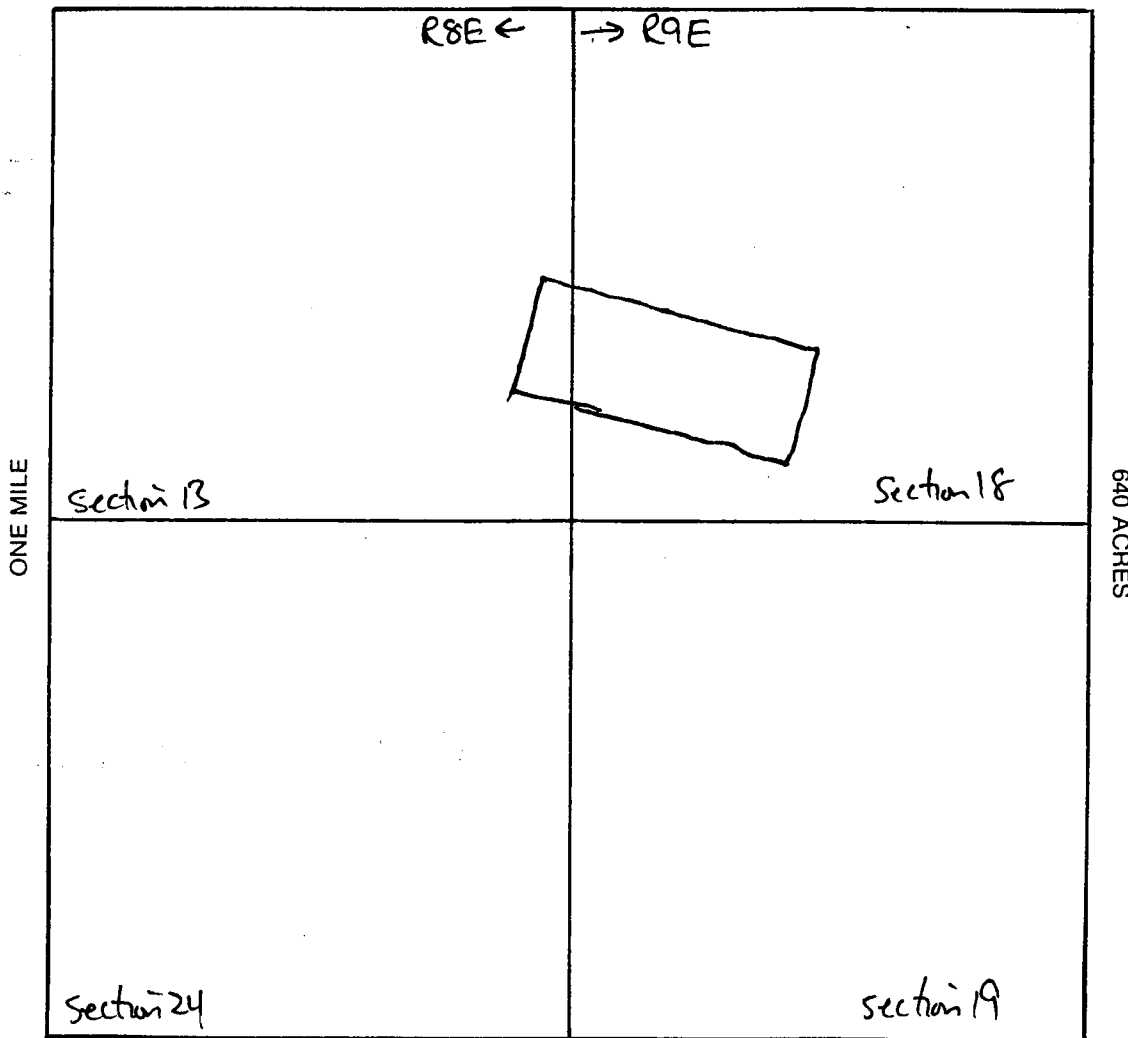
## MAP

One inch = One thousand feet

North Arrow



ONE MILE




Section 18 / 13 Range 9E / 8E Township 2N

Gila and Salt River

Base and Meridian.

Dated: August 5, 1997

  
Signature

When recorded, mail to:

Name: Tim H. McDaniels

Address: 111 N. Gilbert Rd.  
Apt. 2161

City/State/Zip Code: Mesa, Az 85203


RECEIVED  
BLM.  
ARIZONA STATE OFFICE  
NOV 26 1 19 PM '96

Space above this line for Recorder's use

### NOTICE OF MINING CLAIM

1. TYPE OF NOTICE:  Location  Amendment  Relocation
2. TYPE OF CLAIM:  Placer  Lode  Millsite  Tunnelsite
3. The name and address of the Locator is  
Name: Tim H. McDaniels  
Address: 111 N. Gilbert Rd Apt 2161  
City/State/Zip Code: Mesa, Az. 85203
4. The name of the claim is Willow Springs No. 4
5. The date of the location is September 1, 1996
6. The claim is 1500 feet long and 600 feet wide. The distance from the location monument to each end of the claim is 400 feet in a Southeast direction and 1100 feet in a Northwest direction.
7. The general course of the claim is from the Southeast to the Northwest
8. The location of the claim is in Section 18, Township 2N  
Range 9E and Section 13 Township 2N ~~Section~~ Range 8E  
Gila and Salt River Base and Meridian,  
Goldfield Mining District, Maricopa County,  
State of Arizona
9. If amending or relocating, the previous claim name was \_\_\_\_\_  
\_\_\_\_\_ recorded in Docket(Book) \_\_\_\_\_ page(s) \_\_\_\_\_,  
\_\_\_\_\_ Mining District, \_\_\_\_\_ County,  
State of \_\_\_\_\_
10. The location of the claim with reference to a natural object or permanent monument is \_\_\_\_\_  
The south corner of The claim is 500 feet in a south  
direction to Government Wells

Dated: September 1, 1996

  
Signature  
111 N Gilbert Rd Apt 2161  
Address  
Mesa, Az 85203  
City/State/Zip

ALPHA PUBLICATIONS OF AMERICA, INC. 341962

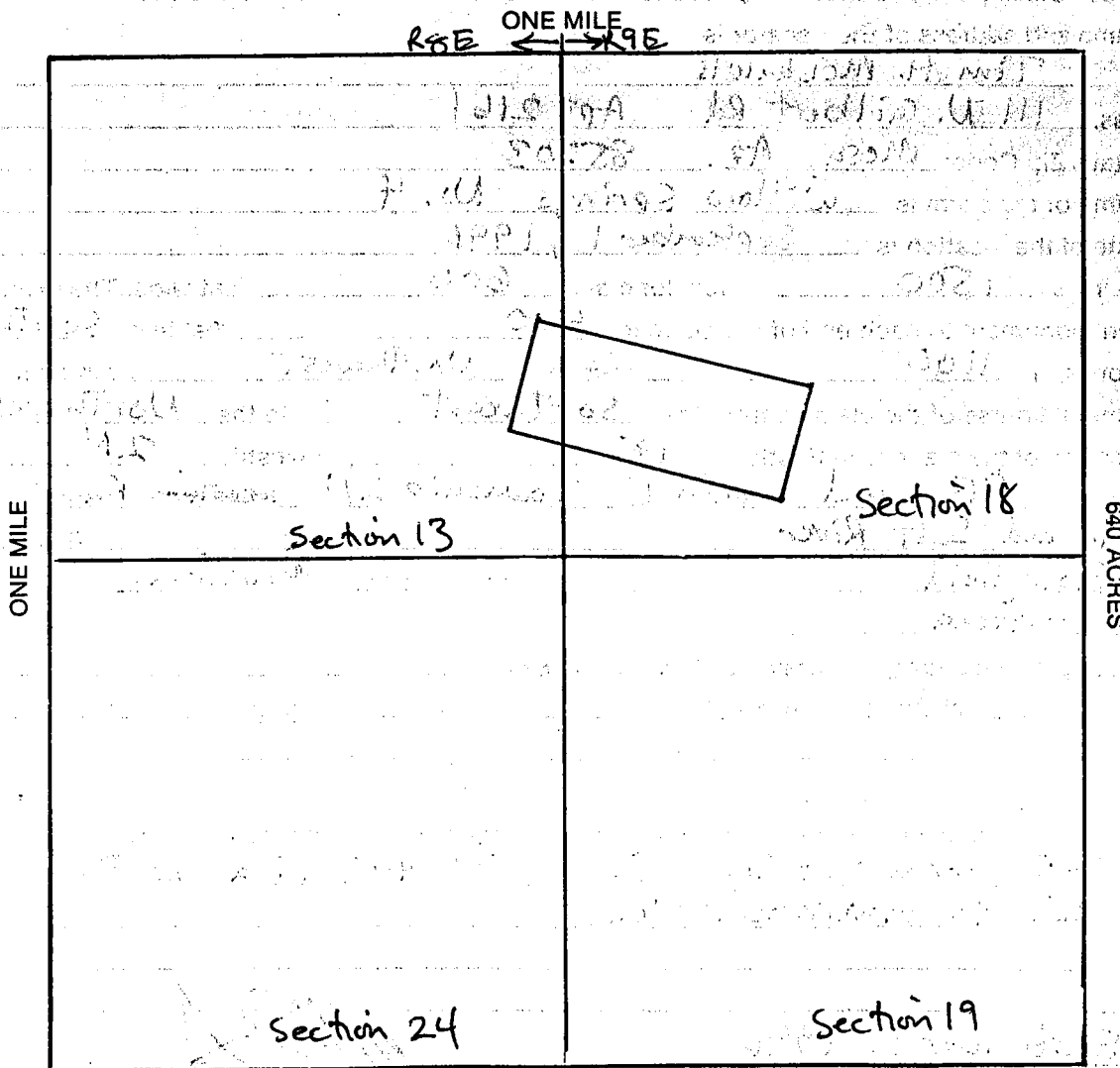
# MAP OF MINING CLAIM LOCATION

1. The name of the claim is Willow Springs No. 4 ;
2. The South corner of the claim is 5100 feet in a South direction to a survey monument or permanent natural object described as Government Wells ;
3. The type of location monument is Post ;  
The type of corner end monuments are Post ;
4. The bearing and distance between the corners of the claim are beginning at the South corner of the claim, 1500 feet in a Northwest direction to the West corner, then 600 feet in a Northeast direction to the North corner, then 1500 feet in a Southeast direction to the East corner, then 600 feet in a Southwest direction to the point of beginning.

## MAP

One inch = One thousand feet

North Arrow



Section 18 / 13 Range 9E / 8E Township 2N,  
Gila and Salt River Base and Meridian.

Dated: September 1, 1996

Signature

When recorded, mail to:

Name: Tim H. McDaniels

Address: 111 N. Gilbert Rd  
Apt 2161

City/State/Zip Code: Mesa, Az. 85203

RECEIVED  
BLM  
ARIZONA STATE OFFICE  
NOV 26 1 19 PM '96

Space above this line for Recorder's use

### NOTICE OF MINING CLAIM

1. TYPE OF NOTICE:  Location  Amendment  Relocation
2. TYPE OF CLAIM:  Placer  Lode  Millsite  Tunnelsite
3. The name and address of the Locator is  
Name: Tim H. McDaniels  
Address: 111 N. Gilbert Rd. Apt. 2161  
City/State/Zip Code: Mesa, Az 85203
4. The name of the claim is Willow Springs No. 5
5. The date of the location is September 1, 1996
6. The claim is 1500 feet long and 600 feet wide. The distance from the location monument to each end of the claim is 900 feet in a Southeast direction and 600 feet in a Northwest direction.
7. The general course of the claim is from the Southeast to the Northwest
8. The location of the claim is in Section 18 and 19, Township 2N, Range 9E, Gila and Salt River Base and Meridian, Goldfield Mining District, Maricopa County, State of Arizona
9. If amending or relocating, the previous claim name was \_\_\_\_\_ recorded in Docket(Book) \_\_\_\_\_ page(s) \_\_\_\_\_ Mining District, \_\_\_\_\_ County, State of \_\_\_\_\_
10. The location of the claim with reference to a natural object or permanent monument is \_\_\_\_\_

The south corner of The claim is 3800 feet in a south direction to Government Wells.

Dated: September 1, 1996

[Signature]  
Signature  
111 N. Gilbert Rd. Apt 2161  
Address  
Mesa, Az 85203  
City/State/Zip

A  
NC  
341963

# MAP OF MINING CLAIM LOCATION

1. The name of the claim is Willow Springs No. 5.
2. The South corner of the claim is 3800 feet in a South direction to a survey monument or permanent natural object described as Government Wells
3. The type of location monument is Post  
The type of corner end monuments are Post
4. The bearing and distance between the corners of the claim are beginning at the South corner of the claim, 1500 feet in a Northwest direction to the West corner, then 600 feet in a Northeast direction to the North corner, then 1500 feet in a Southeast direction to the East corner, then 600 feet in a Southwest direction to the point of beginning.

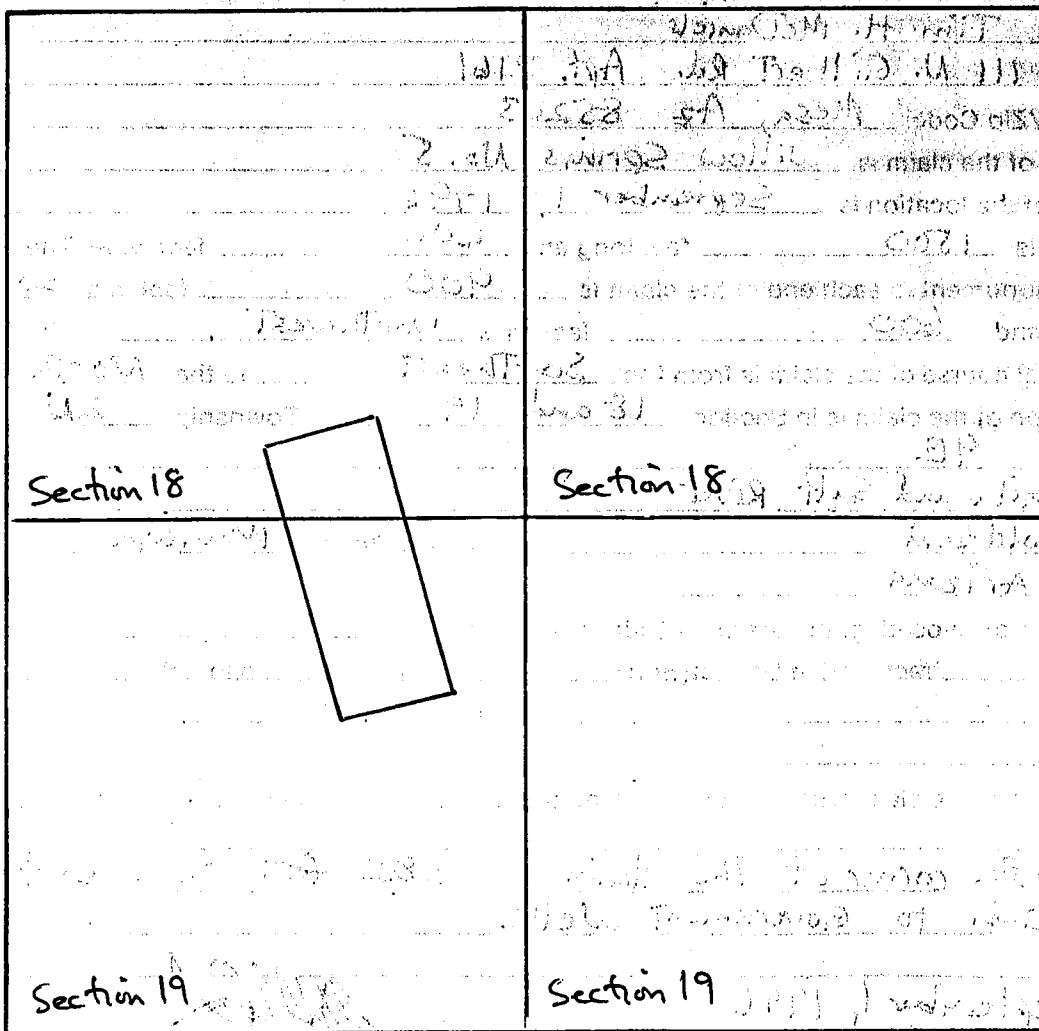
## MAP

One inch = One thousand feet

North Arrow



ONE MILE



Section 18 and 19 Range 9E Township 2N  
Gila and Salt River Base and Meridian.

Dated: September 1, 1996

Signature







UNITED STATES  
DEPARTMENT OF THE INTERIOR  
BUREAU OF LAND MANAGEMENT

(Return Address)

State \_\_\_\_\_ Office \_\_\_\_\_

AN EQUAL OPPORTUNITY EMPLOYER

OFFICIAL BUSINESS  
PENALTY FOR PRIVATE USE, \$300

**BUREAU OF LAND MANAGEMENT  
DENVER FEDERAL CENTER  
BUILDING 50, SC-610  
P.O. BOX 25047  
DENVER, COLORADO 80225-0047**

**FINANCIAL DOCUMENTS  
ONLY**

- SC-613C = PRODUCTION SCHEDULING SECTION**
- SC-615 = GENERAL ACCOUNTING BRANCH**
- SC-616 = ADMINISTRATIVE AND CUSTOMER PAYMENTS BRANCH**

**SC-613C PRODUCTION SCHEDULING SECTION**

Deposit Tickets (SF-215) Including Supporting Documents,  
e.g., Form 1370-35, 1370-40, etc.

Progress Reports (Form 1681-6)

Payroll Change Forms (FB-315)

Automated Payroll Correction Letters (FB305PP1)

Automated Refunds (Form 1374-1)

Adjustments to Lease (Form 1370-11 & Form 1371-18)

Refund Data Sheet (Form 1374-1) Including  
DFS (Form 1310-5) or CDS (Form 1370-35)

**SC-615 GENERAL ACCOUNTING BRANCH**

Collection Transmittals (Form 1370-8 only) - Enclosed

Debit Vouchers (SF-5515)

Fund Transfers Between Agencies (SF-1081 Collection Refunds)

OPAC

Fuel & Oil Issue Record (Form 1520-28)

Motor Vehicle Petroleum Issue Record -

Reimbursable (GSA Form 1374-A)

Emergency Firefighter Payrolls

Stores Control Register (Form 1520-6)

Receiving Report for Stores (DI-102)

Report of Survey for Stores (DI-103)

Transfer of Property for Stores (DI-104)

Inventory of Property for Stores (DI-106)

Reimbursable Work Project Authorization (Form 1681-3)

Final Salary Clearance (Form 1340-2) - Enclosed

Balanced Standard Voucher (Temporary Form 1310-21)

Project Number Assignment Form (Temporary Form 1310-12)

**SC-616 ADMINISTRATIVE AND CUSTOMER PAYMENTS BRANCH**

Travel Advance Requests (SF-1038) - Enclosed

Travel Vouchers (SF-1012) - Enclosed

Travel Authorizations (DI-1020) - Enclosed

Reimbursement Vouchers (SF-1129 Imprest) - Enclosed

Final Salary Clearance (Form 1340-2) - Enclosed

All Payment Invoices:

Document Face Sheets for Obligations & Payments (1310-5)

Purchase Orders (Pink & Blue) (OF-347)

Purchase Orders (SF-44)

Advertising Orders (SF-1143)

District Contract Obligations

District Certificates for Contract Payments (1510-10)

Receiving Reports (OF-347)

T.R. Buff copies (SF-1169) Including

Documents Face Sheet (1310-5)

GSA FEDSTRIP Obligation Copies (SF-3146)

GSA Self Service Obligations (GSA-831)

Tort Claims (SF-1145)

Seed Test Results

Equipment Order Use Summary & Invoice (1510-18)

Fund Transfers Between Agencies (SF-1081 - Payments)

VK  
11/26/96

GEOGRAPHIC STATE: ARIZONA MERIDIAN: 14 TOWNSHIP: 2-0N RANGE: 8-DE

SEC	SUBDIVISION	MIR	X	REFERENCE	NUMBER/TYPE/DISPOSITION/ACRES	PROPRIETOR/INTEREST/RELATIONSHIP
1	POR W/IN 1MI OF SALT RIV	14	2-0N	7-DE	CASE: AZA 012958	BR REGIONAL OFFICE 100.00000% HOLDING AGENC
2	POR W/IN 1MI OF SALT RIV	14	2-0N	9-DE	TYPE: 231201 WDL-RECLAMATION	
3	POR W/IN 1MI OF SALT RIV	14	2-0N	10-DE	DISP: AUTHORIZED 03/02/03	
4	POR W/IN 1MI OF SALT RIV	14	3-0N	7-DE	ACRS: 63704.820	
5	POR W/IN 1MI OF SALT RIV	14	3-0N	8-DE		
6	POR W/IN 1MI OF SALT RIV	14	3-0N	9-DE		
7	POR W/IN 1MI OF SALT RIV	14	3-0N	10-DE		
8	POR W/IN 1MI OF SALT RIV	14	3-0N	11-DE		
9	POR W/IN 1MI OF SALT RIV					
*19	POR	14	1-0N	8-DE	CASE: AZA 013016	BR REGIONAL OFFICE 100.00000% HOLDING AGENC
*20	POR	14	2-0N	9-DE	TYPE: 231201 WDL-RECLAMATION	
*21	POR	14	2-0N	10-DE	DISP: AUTHORIZED 08/21/09	
*22	POR				ACRS: 01538.880	
*23	POR					
*24	POR					
*25	POR					
*26	POR					
*27	POR					
*28	POR					
*29	POR					
*30	POR					
*31	POR					
*32	POR					
*33	POR					
*34	POR					
*35	POR					
*36	POR					
1	3MI S OF SALT RIVER	14	2-0N	7-DE	CASE: AZA 013376	BR REGIONAL OFFICE 100.00000% HOLDING AGENC
		14	2-0N	9-DE	TYPE: 231270 WDL-RECLAMATION MIS	
		14	2-0N	10-DE	DISP: CLOSED 06/07/56	
		14	2-0N	11-DE	ACRS: 08074.060	
		14	3-0N	7-DE		
		14	3-0N	8-DE		
		14	3-0N	9-DE		
		14	3-0N	10-DE		
		14	3-0N	11-DE		
		14	3-0N	12-DE		
		14	4-0N	11-DE		
		14	4-0N	12-DE		
1	ALL	14	3-0N	8-DE	CASE: AZA 019105	GENTRY RES CORP 100.00000% APPLICANT
2	ALL	14	4-0N	8-DE	TYPE: 234400 WDL-FED ENERGY REG	
3	ALL				DISP: AUTHORIZED 11/10/83	
4	ALL				ACRS: 00001.000	
9	ALL					
10	ALL					
11	ALL					

-----  
 GEOGRAPHIC STATE: ARIZONA                      MERIDIAN: 14    TOWNSHIP: 2-0N    RANGE: 8-0E  
 -----

SEC	SUBDIVISION	MIR_X-REFERENCE	NUMBER/TYPER/DISPOSITION/ACRES	PROPRIETOR/INTEREST/RELATIONSHIP
12	ALL			
13	ALL			
14	ALL			
15	ALL			
16	ALL			
21	ALL			
22	ALL			
23	ALL			
24	ALL			
6	NWNWNW	14 1-0N 7-0E	CASE: AZPHX 0086726	MARICOPA CNTY SUPV 100.00000% HOLDER
		14 2-0N 7-0E	TYPE: 281001 ROW-ROADS	
		14 3-0N 8-0E	DISP: AUTHORIZED 10/01/29	
			ACRS: 00000.100	

-----  
 GEOGRAPHIC STATE: ARIZONA                      MERIDIAN: 14    TOWNSHIP: 2-0N    RANGE: 9-0E  
 -----

SEC	SUBDIVISION	MIR	X-REFERENCE	NUMBER/TYPER/DISPOSITION/ACRES	PROPRIETOR/INTEREST/RELATIONSHIP
1	POR W/IN 1MI OF SALT RIV	14	2-0N 7-0E	CASE: AZA 012958	BR REGIONAL OFFICE 100.00000% HOLDING AGENC
2	POR W/IN 1MI OF SALT RIV	14	2-0N 8-0E	TYPE: 231201 WDL-RECLAMATION	
3	POR W/IN 1MI OF SALT RIV	14	2-0N 10-0E	DISP: AUTHORIZED 03/02/03	
4	POR W/IN 1MI OF SALT RIV	14	3-0N 7-0E	ACRS: 63/04.820	
5	POR W/IN 1MI OF SALT RIV	14	3-0N 8-0E		
6	POR W/IN 1MI OF SALT RIV	14	3-0N 9-0E		
8	POR W/IN 1MI OF SALT RIV	14	3-0N 10-0E		
9	POR W/IN 1MI OF SALT RIV	14	3-0N 11-0E		
10	POR W/IN 1MI OF SALT RIV				
11	POR W/IN 1MI OF SALT RIV				
*01	POR	14	1-0N 8-0E	CASE: AZA 013016	BR REGIONAL OFFICE 100.00000% HOLDING AGENC
*02	POR	14	2-0N 8-0E	TYPE: 231201 WDL-RECLAMATION	
*03	POR	14	2-0N 10-0E	DISP: AUTHORIZED 08/21/09	
*04	POR			ACRS: 01538.880	
*05	POR				
*06	POR				
*07	POR				
*08	POR				
*09	POR				
*10	POR				
*11	POR				
*12	POR				
*13	POR				
*14	POR				
*15	POR				
*16	POR				
*17	POR				
*18	POR				
*19	POR				
*20	POR				
*29	POR				
*30	POR				
*31	POR				
*32	POR				
1	3MI S OF SALT RIVER	14	2-0N 7-0E	CASE: AZA 013376	BR REGIONAL OFFICE 100.00000% HOLDING AGENC
		14	2-0N 8-0E	TYPE: 231270 WDL-RECLAMATION MIS	
		14	2-0N 10-0E	DISP: CLOSED 06/07/56	
		14	2-0N 11-0E	ACRS: 08074.060	
		14	3-0N 7-0E		
		14	3-0N 8-0E		
		14	3-0N 9-0E		
		14	3-0N 10-0E		
		14	3-0N 11-0E		
		14	3-0N 12-0E		
		14	4-0N 11-0E		
		14	4-0N 12-0E		

\* = REJECTED/SEGREGATED/ASSIGNED-OUT

CASE TYPE: ALL    DISPO: ALL

14    2-0N    9-0E

-----  
 GEOGRAPHIC STATE: ARIZONA                      MERIDIAN: 14    TOWNSHIP: 2-0N    RANGE: 9-0E  
 -----

SEC	SUBDIVISION	NIR X-REFERENCE	NUMBER/TYPE/DISPOSITION/ACRES	PROPRIETOR/INTEREST/RELATIONSHIP
1	ALL	14 2-0N 10-0E	CASE: AZA 019104	GENTRY RES CORP 100.00000% APPLICANT
2	ALL	14 3-0N 9-0E	TYPE: 234400 WDL-FED ENERGY REG	
3	ALL	14 3-0N 10-0E	DISP: CLOSED 03/02/89	
4	ALL	14 4-0N 9-0E	ACRS: 00001.000	
5	ALL	14 4-0N 10-0E		
6	ALL			
7	ALL			
8	ALL			
9	ALL			
10	ALL			
11	ALL			
12	ALL			
13	ALL			
14	ALL			
15	ALL			
16	ALL			
17	ALL			
18	ALL			
19	ALL			
20	ALL			
21	ALL			
22	ALL			
23	ALL			
24	ALL			
23	NE		CASE: AZA 019313 TYPE: 387200 PROTESTS & CONTESTS DISP: CLOSED 03/29/85 ACRS: 00020.000	FS REGION 3 100.00000% ADMIN MGT ENT SEAMAN CAROL ANN 0.00000% ENTRYMAN
22	SWSW		CASE: AZA 019314	FS REGION 3 100.00000% ADMIN MGT ENT
23	SESE		TYPE: 387200 PROTESTS & CONTESTS DISP: CLOSED 09/14/88 ACRS: 00020.000	GILLETTE BRUCE L 0.00000% ENTRYMAN KONEMANN PATRICIA S 0.00000% ENTRYMAN KONEMANN WARREN A 0.00000% ENTRYMAN
036	E2		CASE: AZA 020622 TYPE: 387200 PROTESTS & CONTESTS DISP: CLOSED 10/09/85 ACRS: 00020.000	FS REGION 3 100.00000% ADMIN MGT ENT GRAHAM CLIFFORD 0.00000% ENTRYMAN
12	S2		CASE: AZA 023451	FS REGION 3 100.00000% CONTESTANT
13	N2		TYPE: 392002 CONTEST-MULT USE CO DISP: CLOSED 10/13/88 ACRS: 00020.000	

-----  
 GEOGRAPHIC STATE: ARIZONA                      MERIDIAN: 14    TOWNSHIP: 2-ON    RANGE: 9-OE  
 -----

SEC	SUBDIVISION	NIR X-REFERENCE			NUMBER/TYPER/DISPOSITION/ACRES	PROPRIETOR/INTEREST/RELATIONSHIP
19	PART				CASE: AZA 027665	LEWIS MINING 100.00000% CLAIMANT
30	PART				TYPE: 380913 SURFACE MGT-NOTICE	
31	PART				DISP: CLOSED 08/01/87	
					ACRS: 00001.000	
30	PART				CASE: AZA 027676	INGLE CARROL 100.00000% CLAIMANT
					TYPE: 380913 SURFACE MGT-NOTICE	
					DISP: CLOSED 08/04/87	
					ACRS: 00001.000	
10	ALL	14	3-ON	8-OE	CASE: AZAR 0031722	BR REGIONAL OFFICE 100.00000% HOLDING AGENC
11	ALL	14	6-ON	7-OE	TYPE: 231201 WDL-RECLAMATION	
					DISP: AUTHORIZED 02/02/66	
					ACRS: 02560.000	
8	NE	14	5-ON	7-OE	CASE: AZAR 0032165	BR REGIONAL OFFICE 100.00000% HOLDING AGENC
15	N2	14	6-ON	7-OE	TYPE: 231201 WDL-RECLAMATION	
					DISP: AUTHORIZED 02/02/66	
					ACRS: 00720.000	